DUPLICATE

DAILY WEATHER SUMMARY

September 1999

The Met.Office

DATA UKMO Duplicate
29 OCT 1999
National Meteorological Library
FitzRoy Road, Exeter, Devon. EX1 3PB

National Meteorological Library & Archive
London Road, Bracknell, Berkshire, RG12 2SZ U.K.
TEL: 01344 85 4838 GTN: 1443 4838
fax : 01344 85 4840 *EMAIL:* metlib@meto.gov.uk
http://www.meto.gov.uk/sec1/sec1pg7.html
This publication must be returned or renewed by the last date shown below. Renewal depends on reservations. Extended loans must be authorised by the Librarian. Publications must **NOT** be passed to other readers.

23 MAR 2000

-1 AUG 2000

26 MAR 2001

3 8078 0005 4693 9

DAILY WEATHER SUMMARY

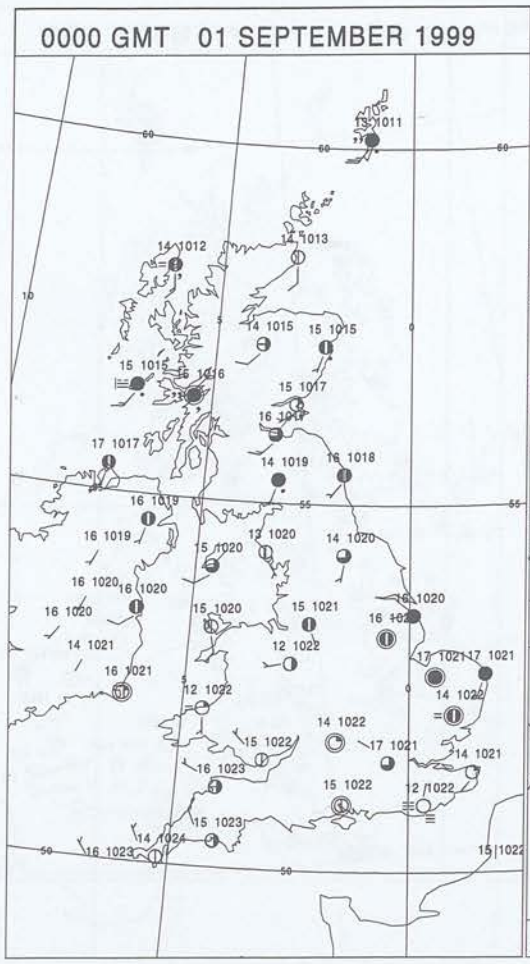

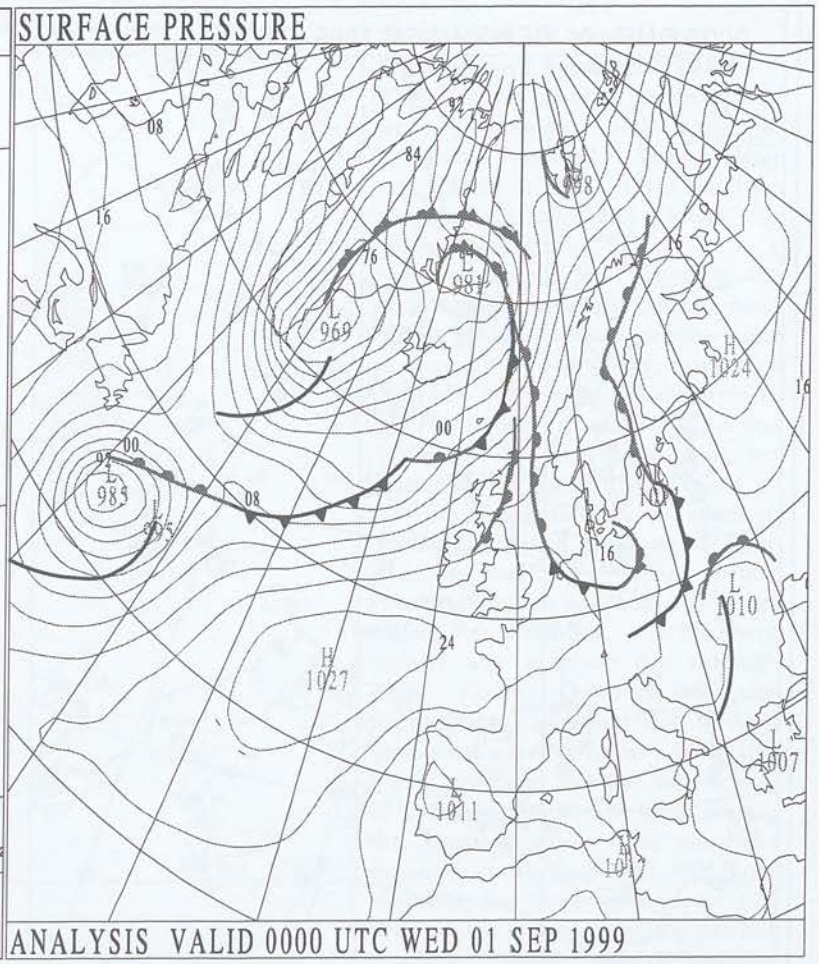

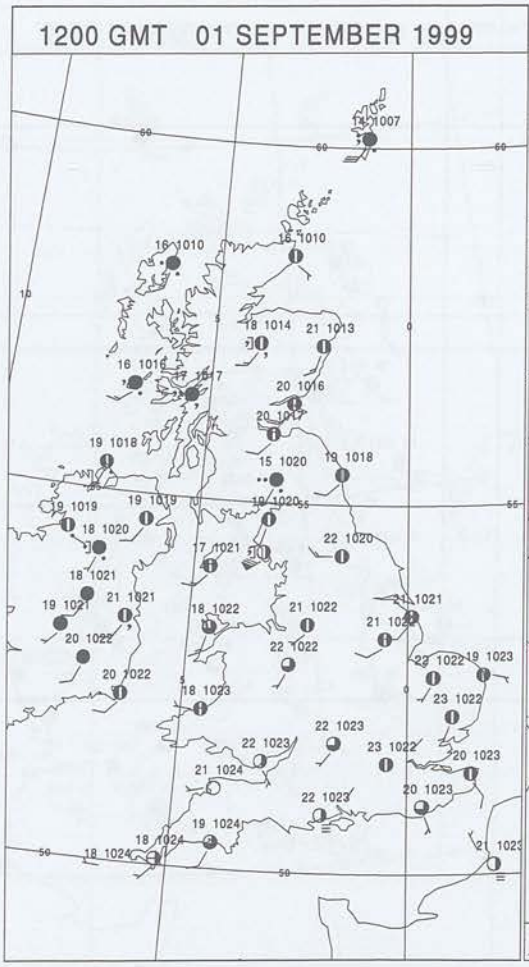

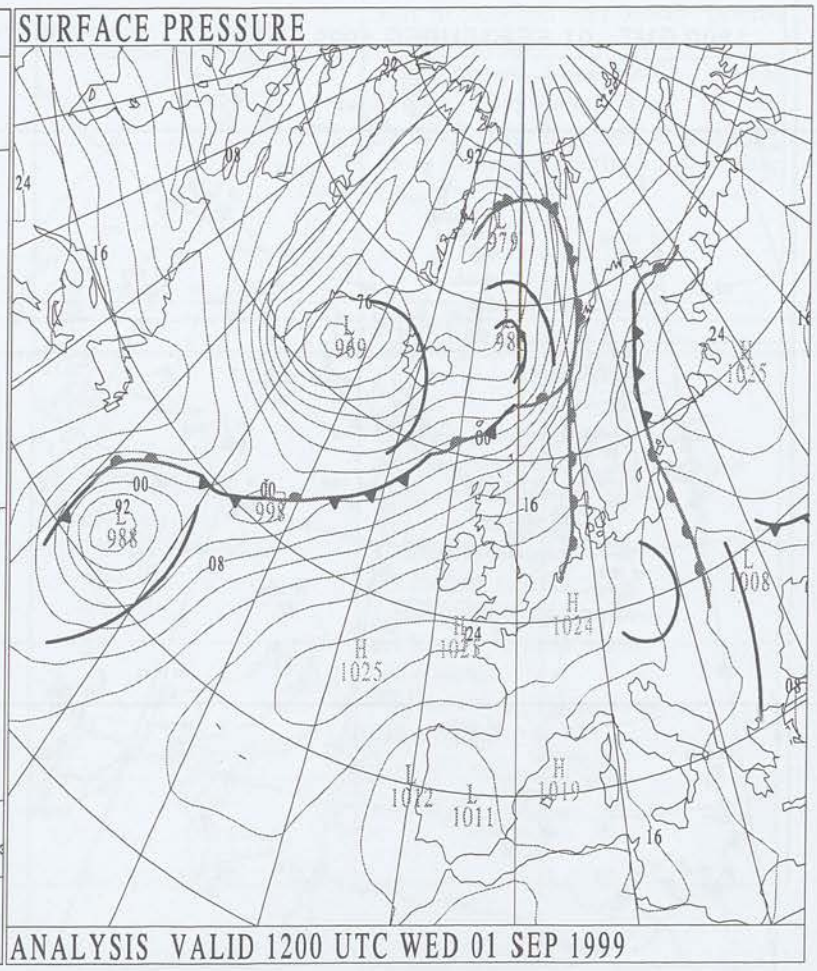

Crown Copyright 1999, All Rights Reserved

SURFACE REPORTS

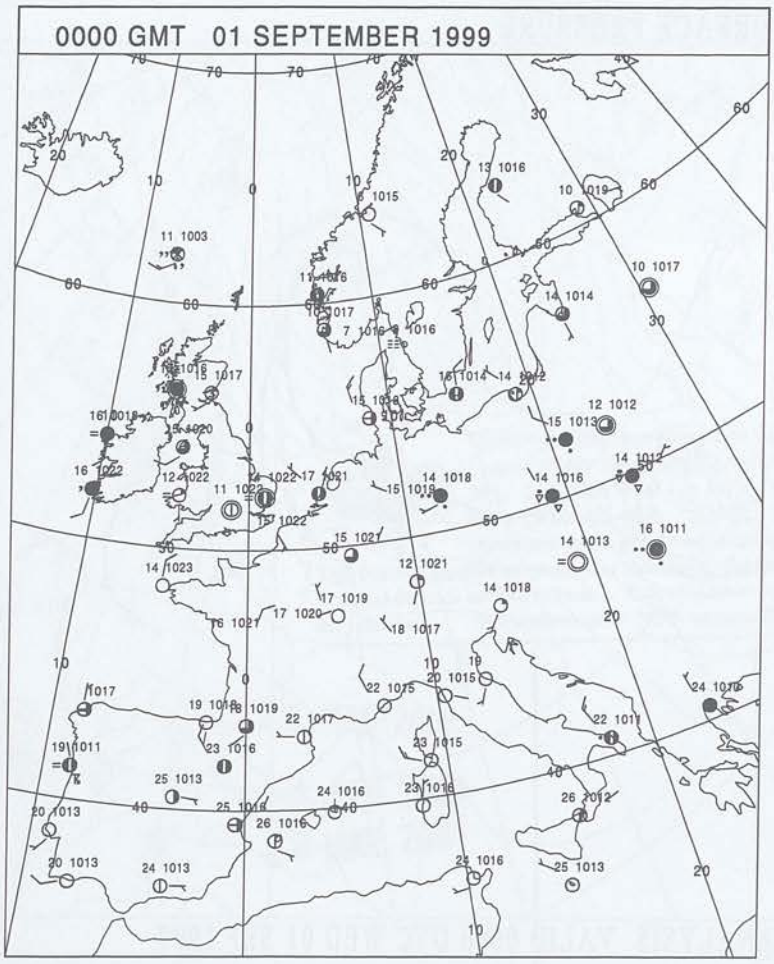

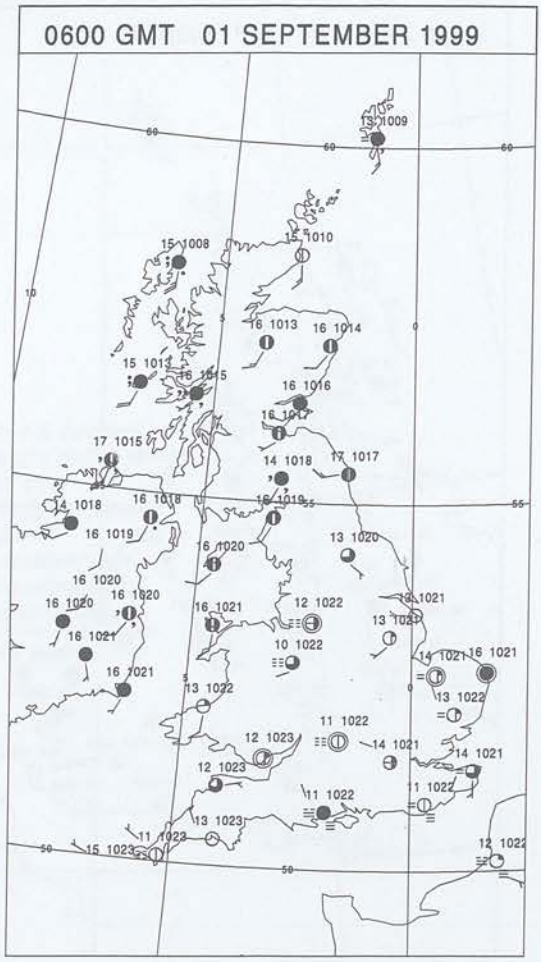

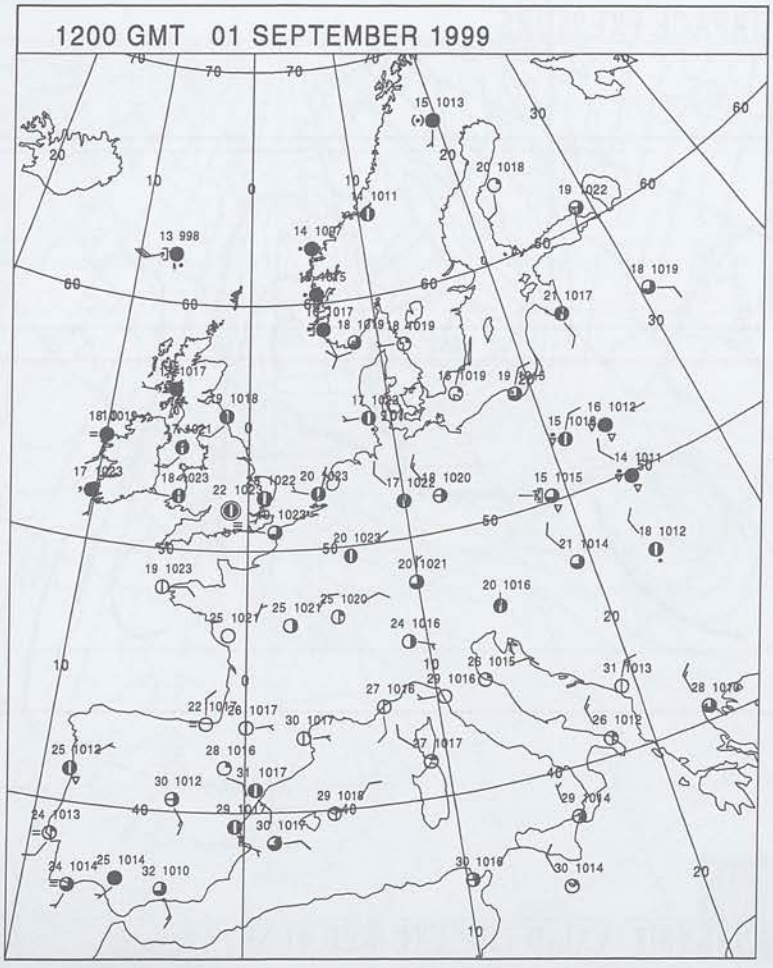

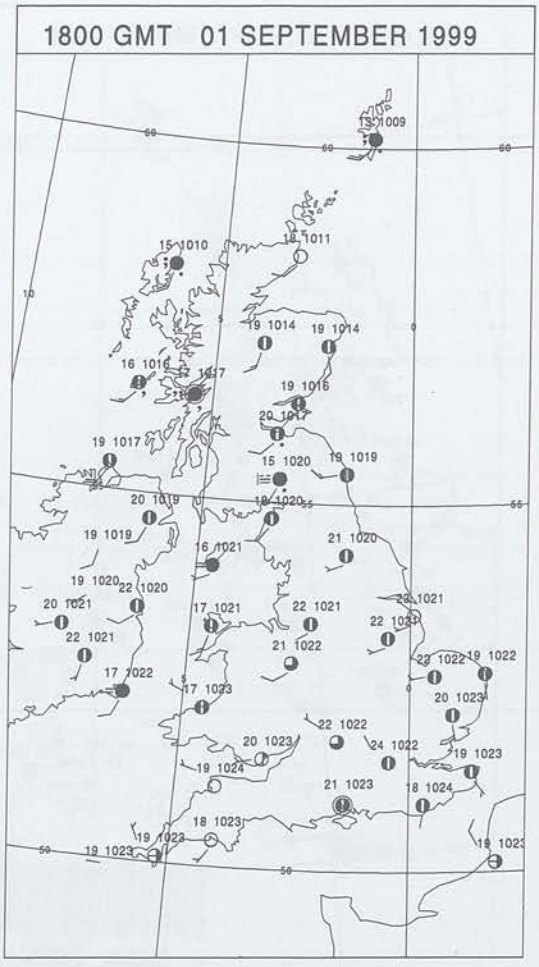

Crown Copyright 1999, All Rights Reserved

SIGNIFICANT WEATHER

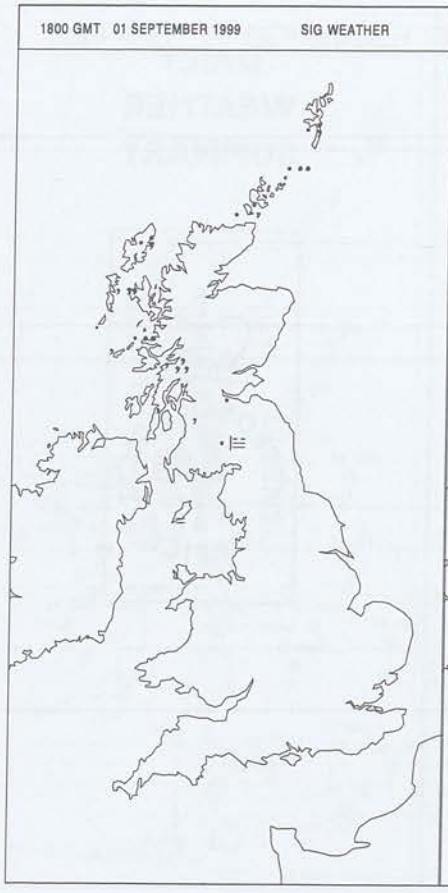

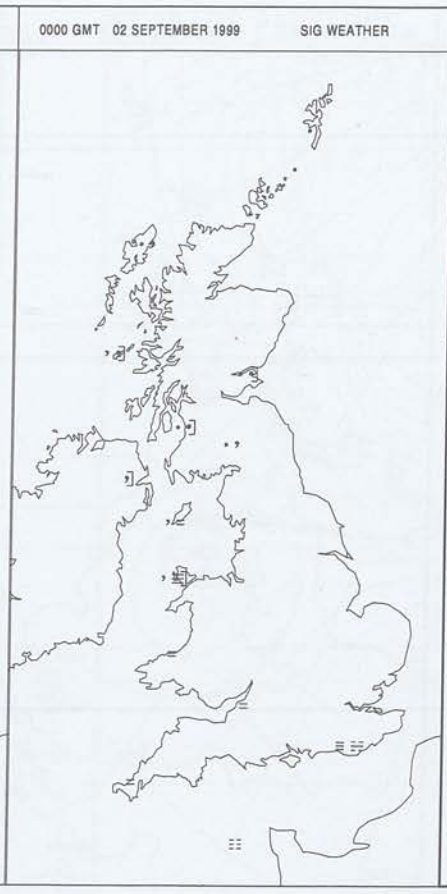

Summary of UK weather for Wednesday 1 September 1999

The night was generally dry, but north-western Scotland and parts of Northern Ireland had some rain/drizzle at times. Over southern England, clearing skies allowed fog patches to form.

Much of the fog had cleared by the middle of the morning, but outbreaks of rain in the northwest persisted, and moderate bursts were reported especially in the northern and western isles. By midday, most of England and Wales was dry with sunny spells, but further north the rain had edged its way south across parts of southern Scotland, although it was mostly light. The dry and fairly sunny weather continued across England and Wales during the afternoon, and Northern Ireland was generally dry although rather cloudy. Outbreaks of rain lingered across Scotland with western areas most affected. It was a windy day across northern Scotland with strong to gale force southwesterlies. During the evening, some light rain was reported in Shetland and the outer Hebrides, but most other places had become dry. Isolated mist/fog patches developed across England, and the rain in Scotland had mostly petered out by midnight.

Temperatures were above average almost everywhere, even in the cloudier northwest, and it was very warm in sunnier southern parts of the UK.

EXTREMES

Highest Maximum:
26.1 Southampton W C, Hampshire
Lowest Maximum:
15.1 Fair Isle, Shetland
Lowest Minimum:
7.2 Redhill, Surrey
Lowest Grass Minimum:
4.4 Kenley Airfield, Surrey
Most Rain:
8.3 Stornoway, Western Isles
Most Sun:
12.2 Lyneham, Wiltshire

Crown Copyright 1999, All Rights Reserved

Wednesday 1 September 1999

DAILY CLIMATE DATA

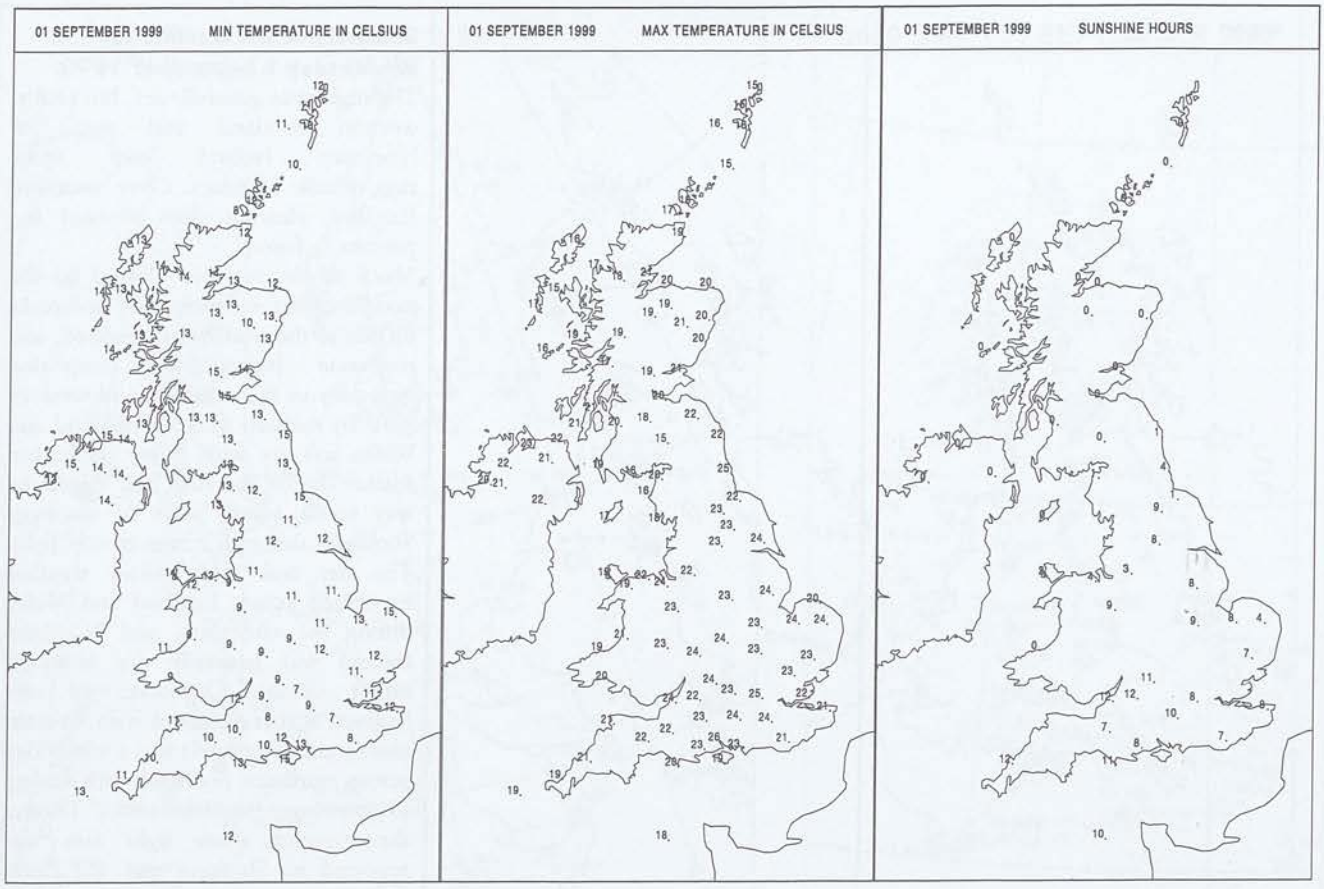

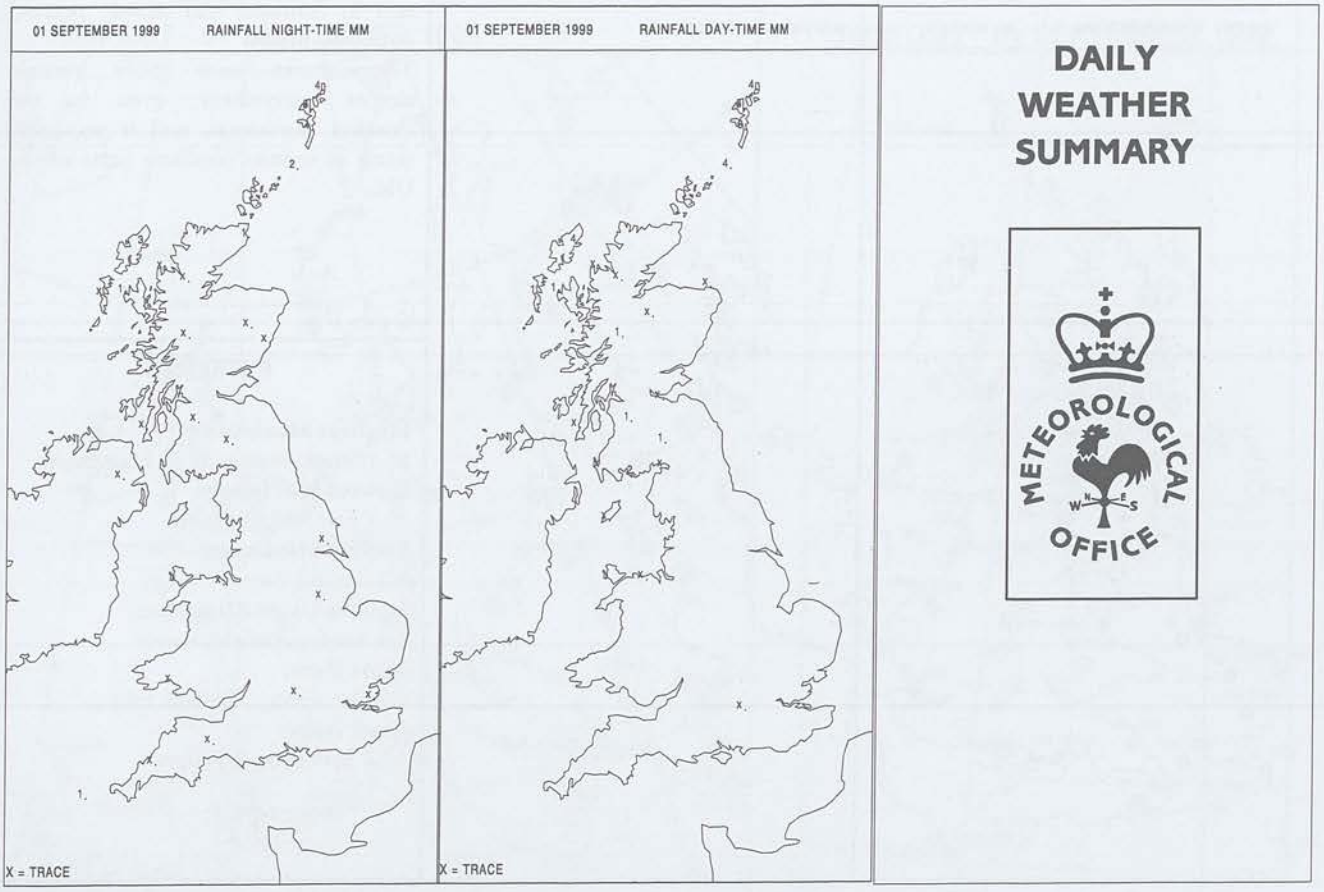

DAILY WEATHER SUMMARY

Crown Copyright 1999, All Rights Reserved

DAILY WEATHER SUMMARY

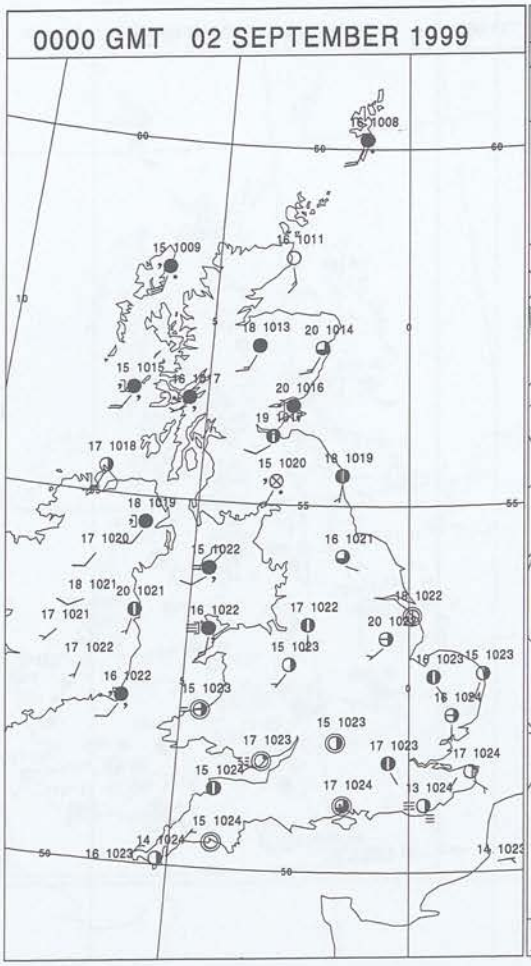

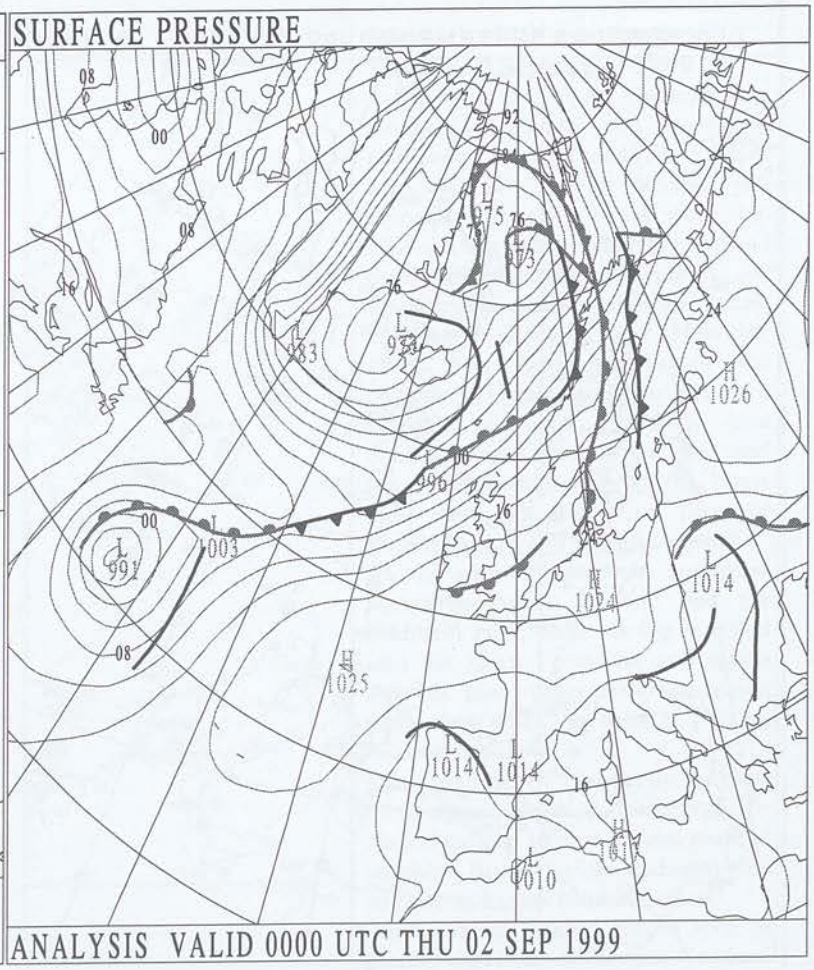

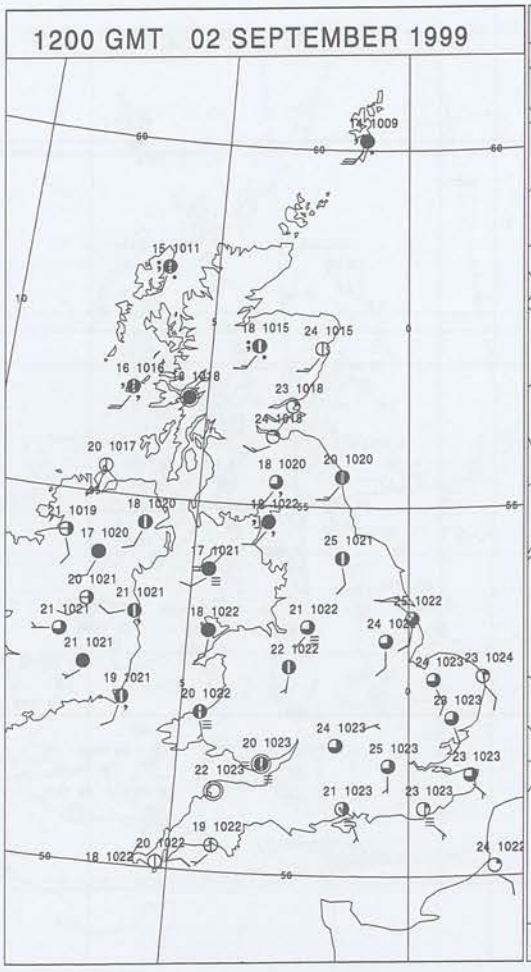



Crown Copyright 1999, All Rights Reserved

SURFACE REPORTS

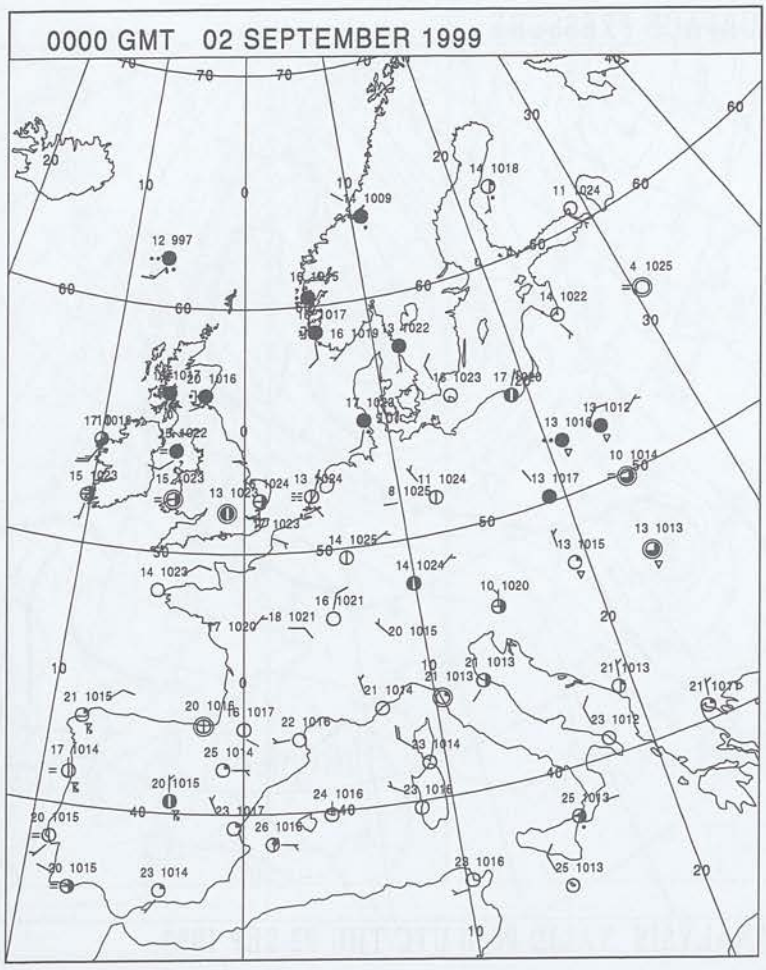

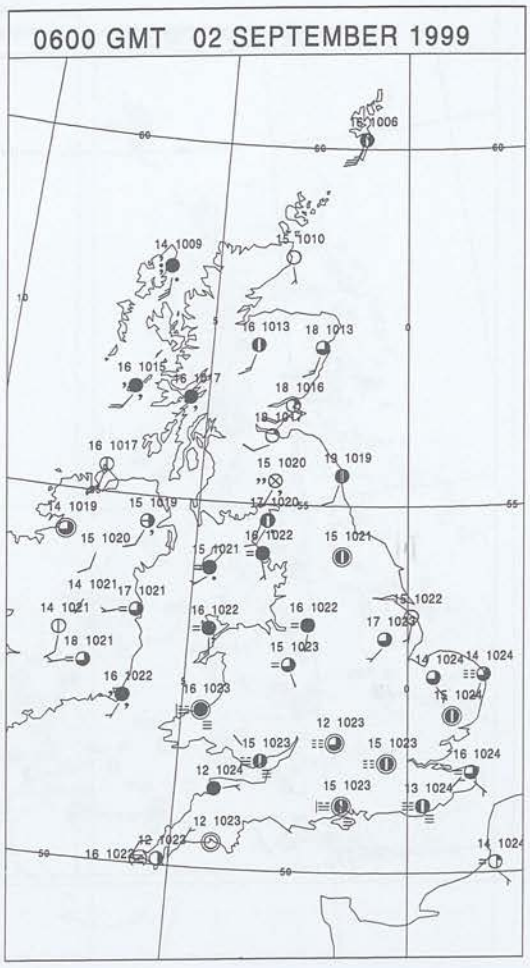

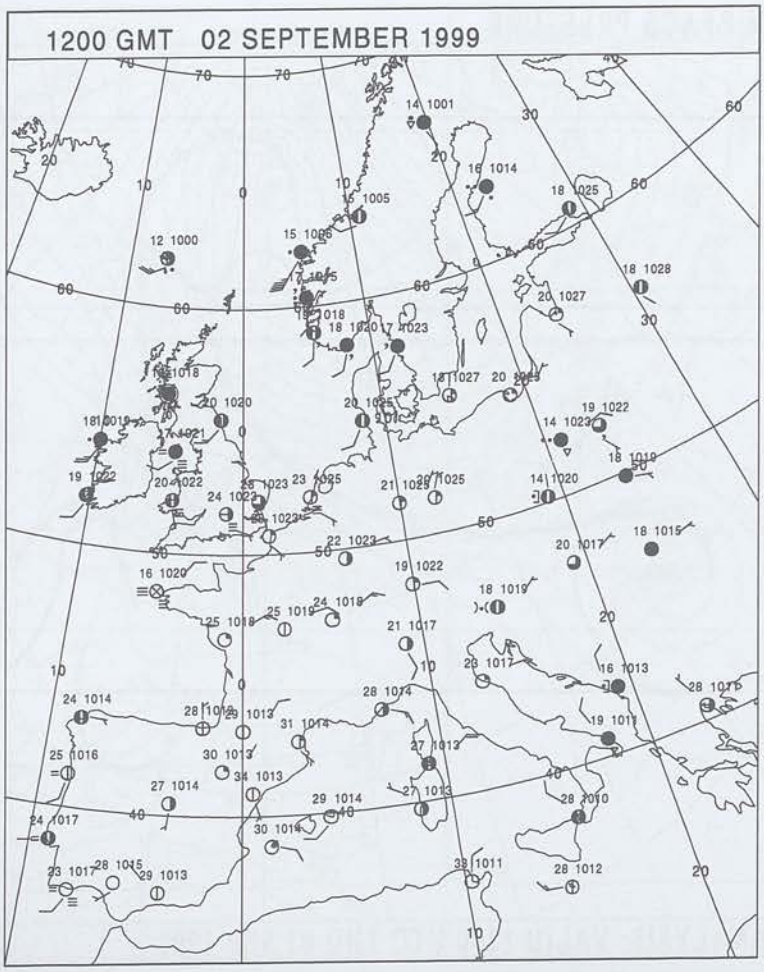

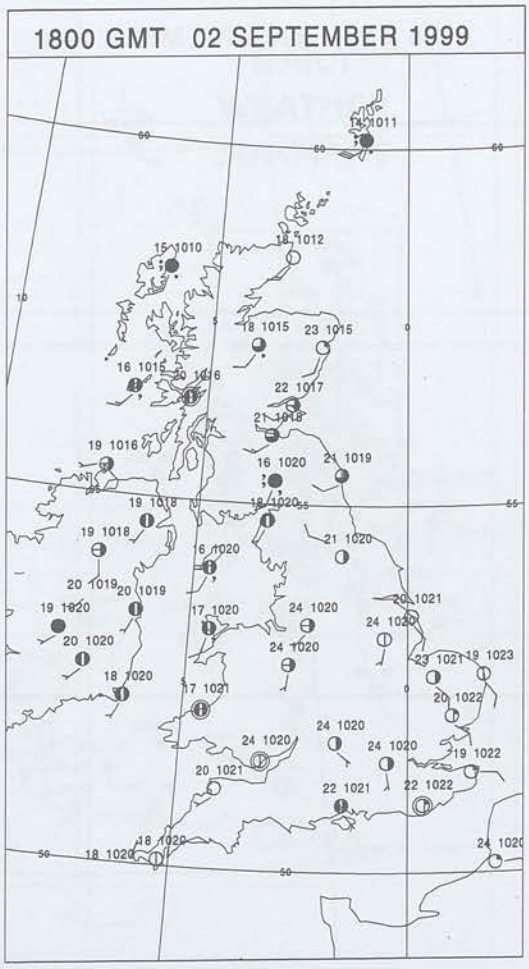

Crown Copyright 1999, All Rights Reserved

SIGNIFICANT WEATHER

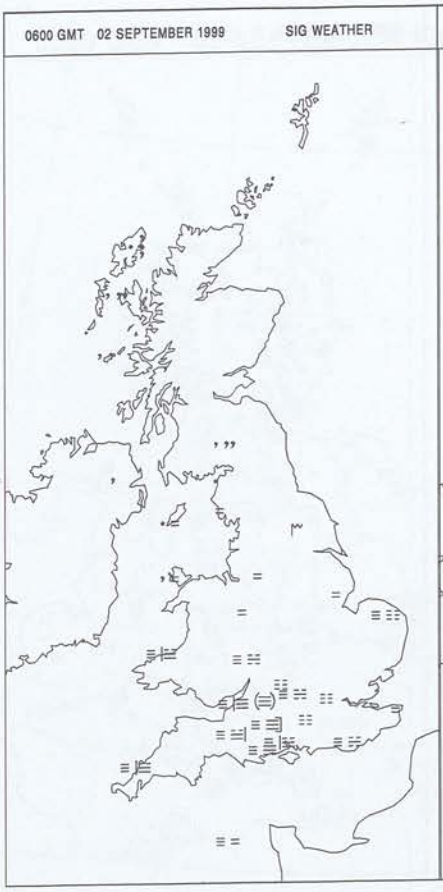

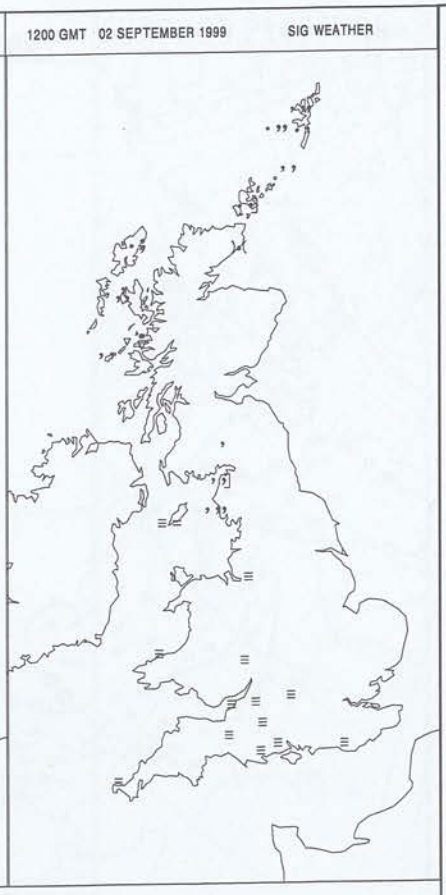

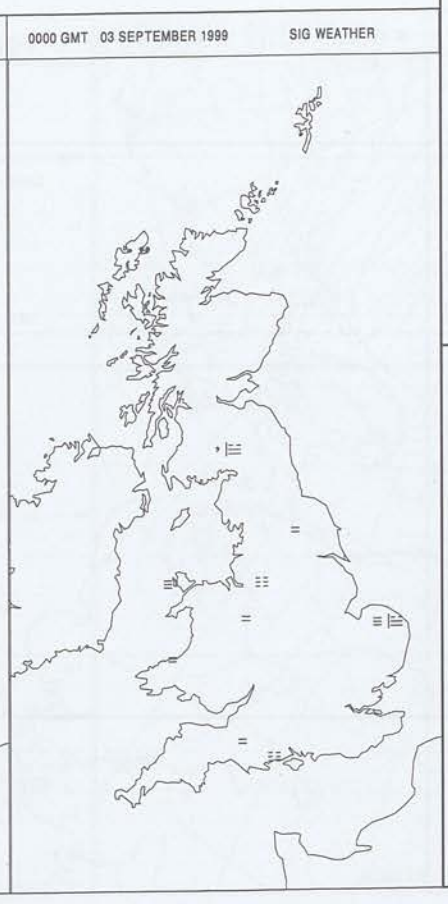

Summary of UK weather for Thursday 2 September 1999

Apart from the Outer Hebrides, the Southern Uplands and parts of northwest Scotland and the Isle of Man, where rain or drizzle was reported, the early hours were dry. Mist and fog become fairly widespread from the Midlands south by dawn.

During the morning rain or drizzle continued in the Outer Hebrides, along west facing slopes of the Northwest Highlands, in the Southern Uplands, and also stretched into Shetland and Orkney. The mist and fog soon melted away in the hours after dawn to give many parts of England and Wales plentiful sunshine.

In the afternoon the rain continued across northwest Scotland and the Northern Isles, while sea fog intruded into the Lleyn Peninsular and across Fair Isle. Many other parts, apart from Cumbria and northwest Wales, enjoyed sunshine.

The evening saw rain persist in parts of northwest Scotland, while generally clear skies lead to mist in rural parts of southern Britain before midnight. Sea fog affected some coastal districts.

Temperatures reached record level in places, especially in eastern Scotland where in was very hot. Many western and northwestern coastal districts were nearer average.

EXTREMES

Highest Maximum:
27.7 Leeds W C, West Yorkshire
Lowest Maximum:
14.2 Waterstein, Inverness-Shire
Lowest Minimum:
8.7 Redhill, Surrey
Lowest Grass Minimum:
4.1 Kenley Airfield, Surrey
Most Rain:
25.8 Aultbea, Ross & Cromarty
Most Sun:
12.5 Jersey Airport, Jersey

Crown Copyright 1999, All Rights Reserved

DAILY CLIMATE DATA

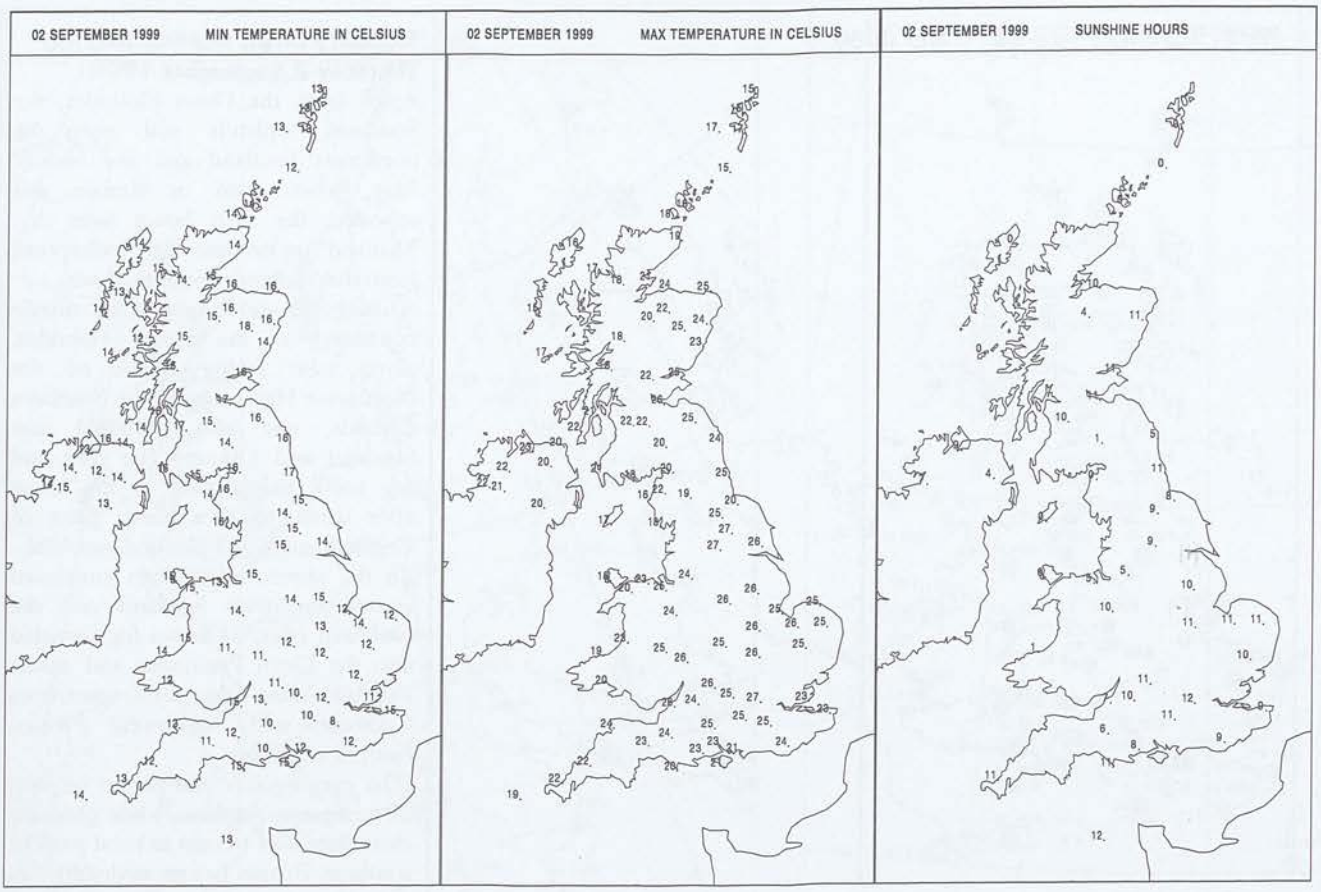

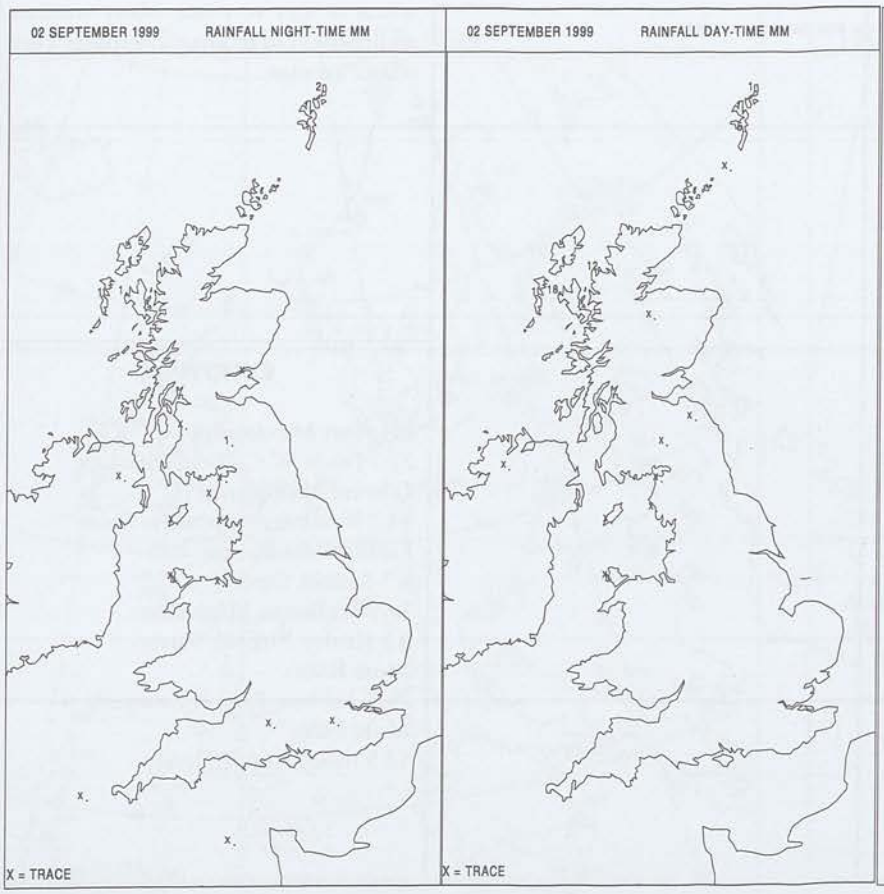

DAILY WEATHER SUMMARY

Crown Copyright 1999, All Rights Reserved

DAILY WEATHER SUMMARY

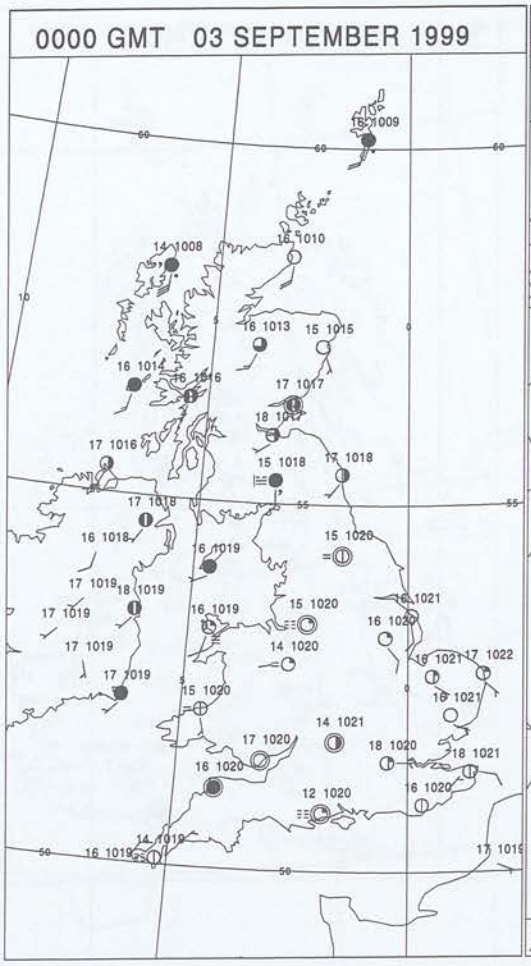

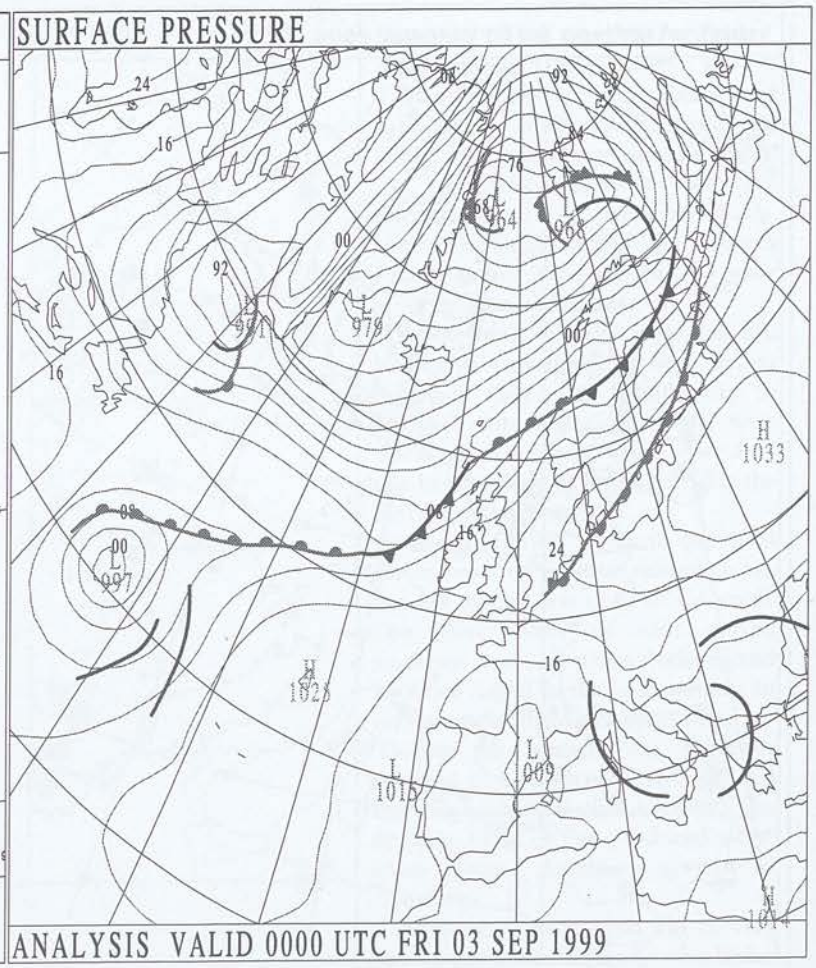

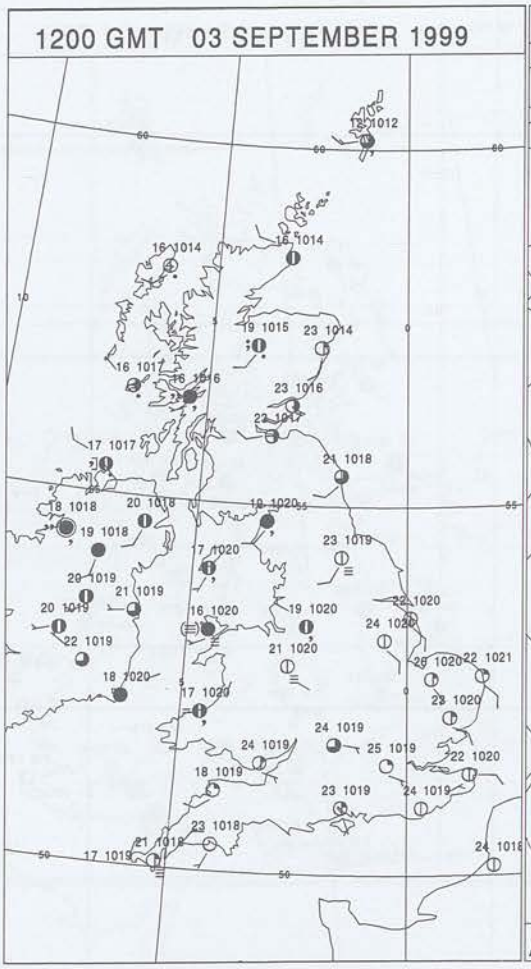

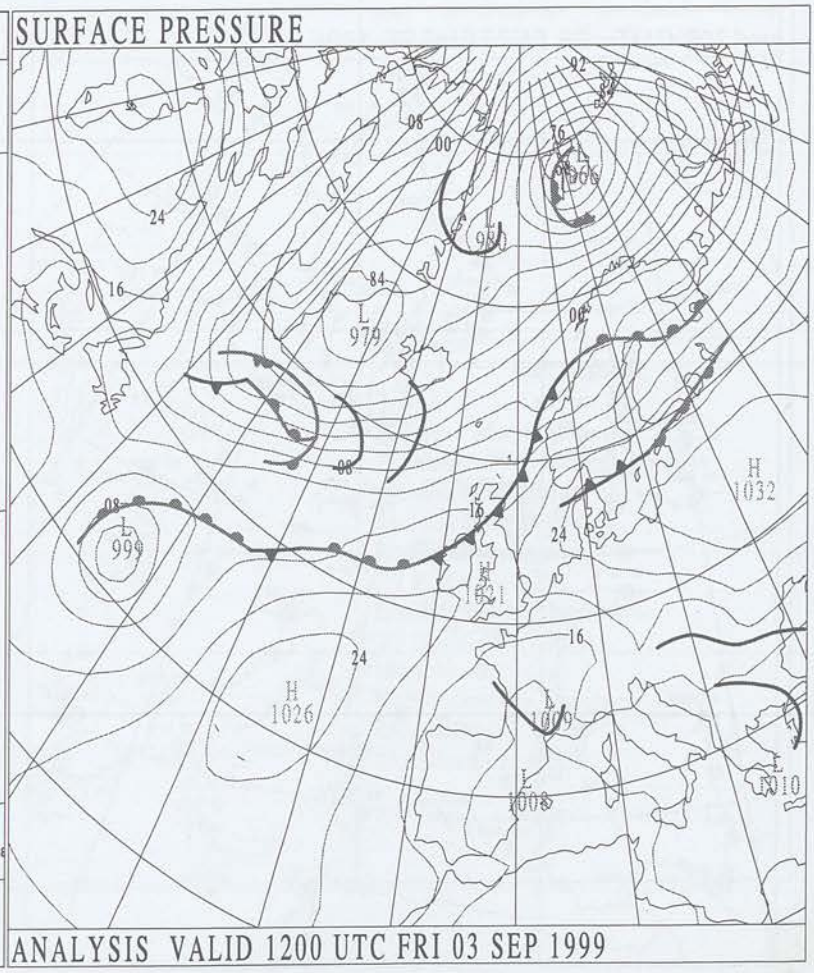

Crown Copyright 1999, All Rights Reserved

SURFACE REPORTS

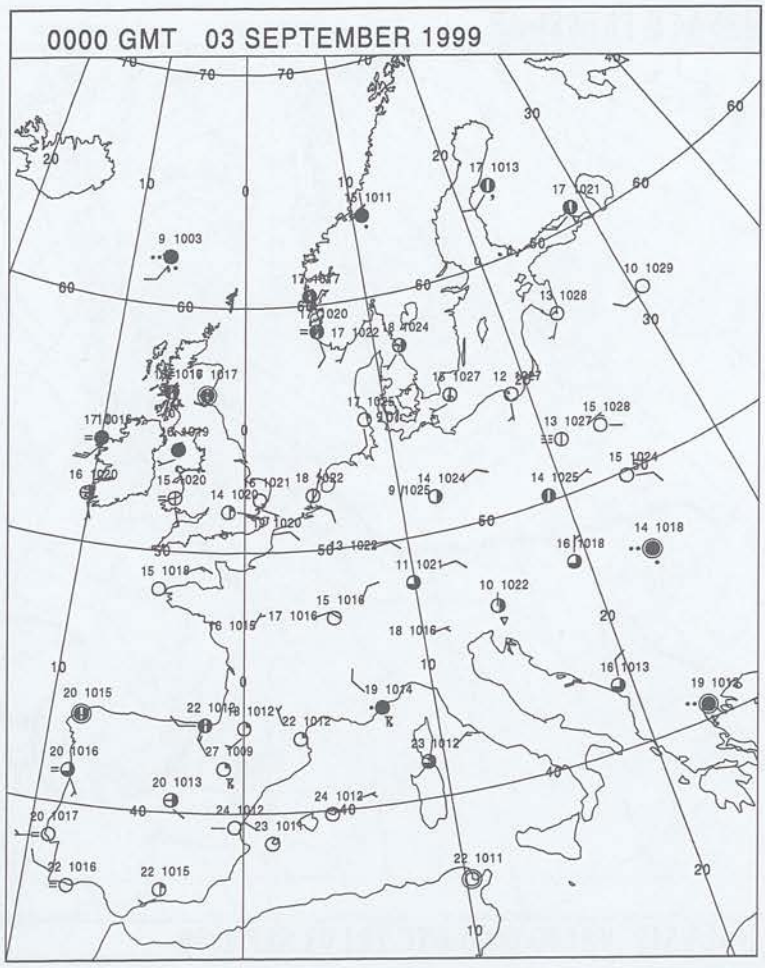

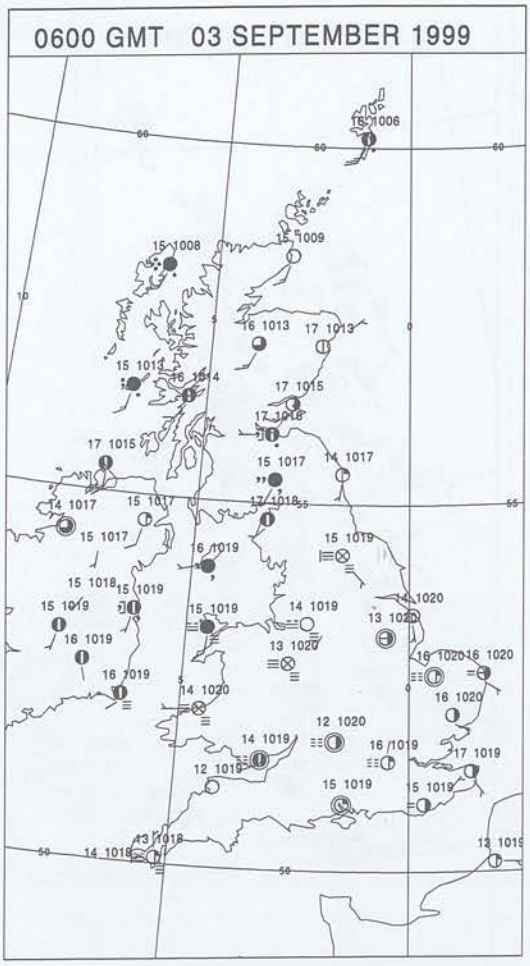

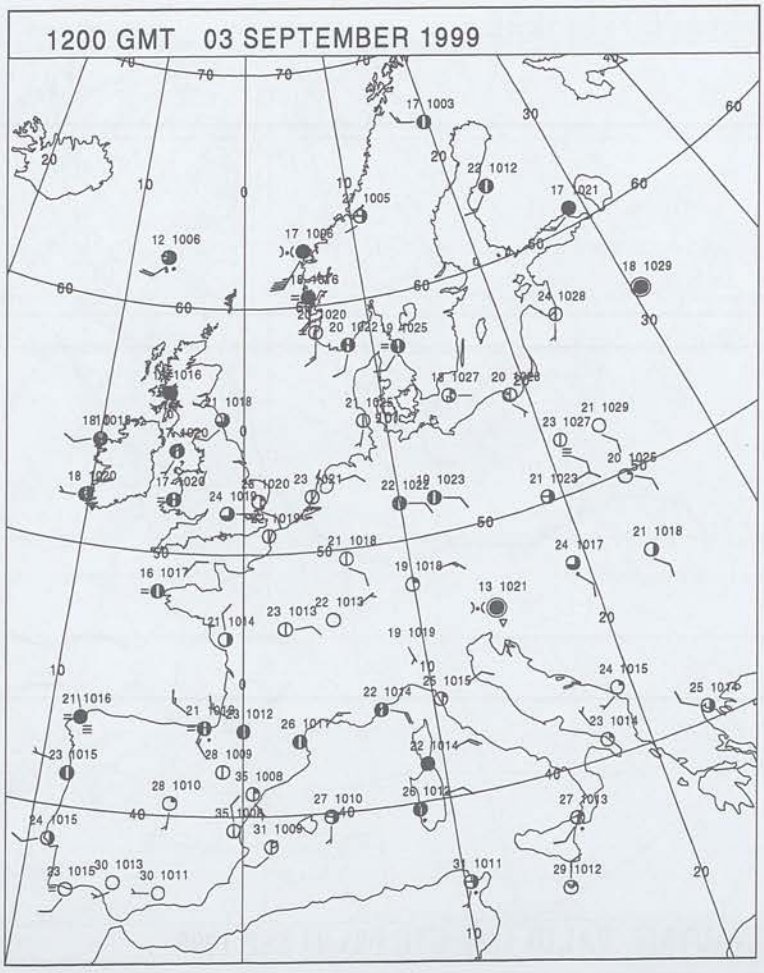

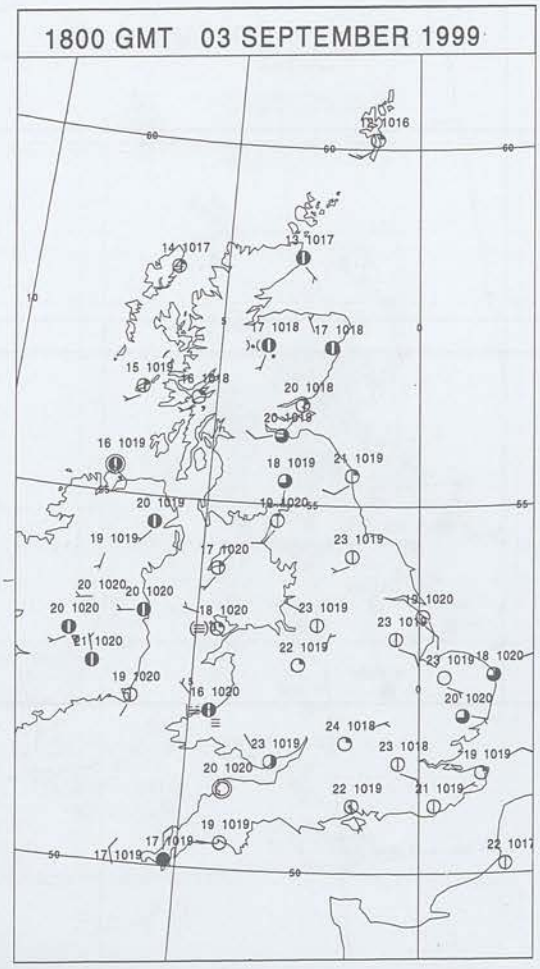

Crown Copyright 1999, All Rights Reserved

SIGNIFICANT WEATHER

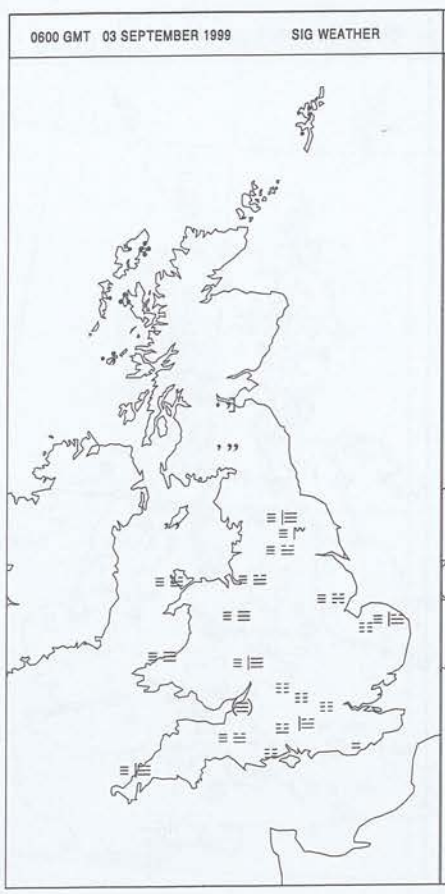

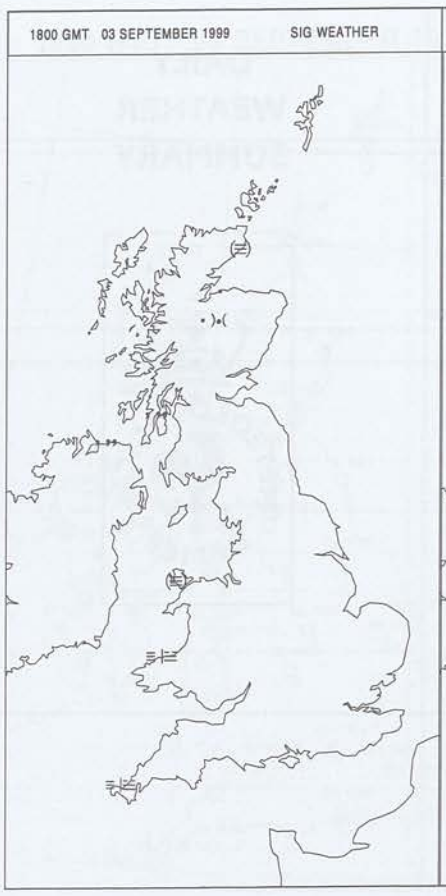

Summary of UK weather for Friday 3 September 1999

The early hours saw some drizzle and light rain in northwest Scotland, the Isle of Man, and across parts of central and southern Scotland. Sea fog affected parts of western Wales, southwest England and the Thames Estuary, while rural fog patches were reported across England.

The morning saw the rural fog lift, leading to widespread sunshine across England. Sea fog continued to encroach into parts of coastal west Wales and Cornwall, while a band of rain became light as it climbed over the Northwest Highlands.

In the afternoon sunshine prevailed across most of England, although sea fog still drifted into parts of Cornwall. The weak band of rain moved southeast over Northern Ireland, and lay from Argyll to the Moray Firth. In northwest Scotland it became sunny.

During the evening sea fog was reported along parts of west Wales and the Cornish coastline, while the decaying band of rain produced a few spots from Ayrshire across to Aberdeen.

Temperatures were again hot or very hot in parts of England, east Wales and southeastern Scotland. Some western coastal districts were near normal.

EXTREMES

Highest Maximum:
27.6 Leeds W C, West Yorkshire
Lowest Maximum:
14.2 Lerwick, Shetland
Lowest Minimum:
9.9 Redhill, Surrey
Lowest Grass Minimum:
2.7 Hawarden, Clwyd
Most Rain:
17.1 Waterstein, Inverness-Shire
Most Sun:
11.6 Manston, Kent

Crown Copyright 1999, All Rights Reserved

Friday 3 September 1999

DAILY CLIMATE DATA

03 SEPTEMBER 1999 MIN TEMPERATURE IN CELSIUS

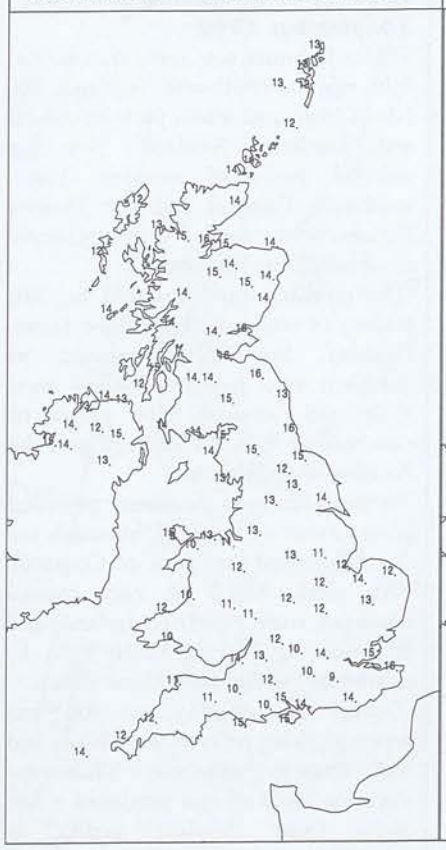

03 SEPTEMBER 1999 MAX TEMPERATURE IN CELSIUS

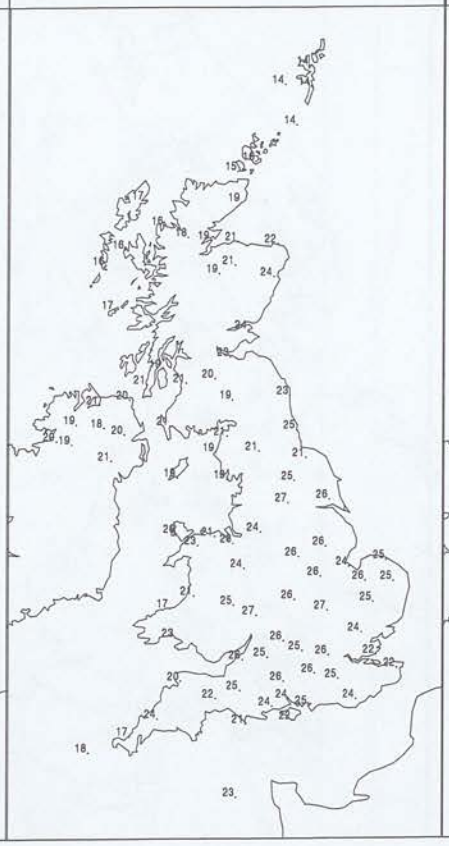

03 SEPTEMBER 1999 SUNSHINE HOURS

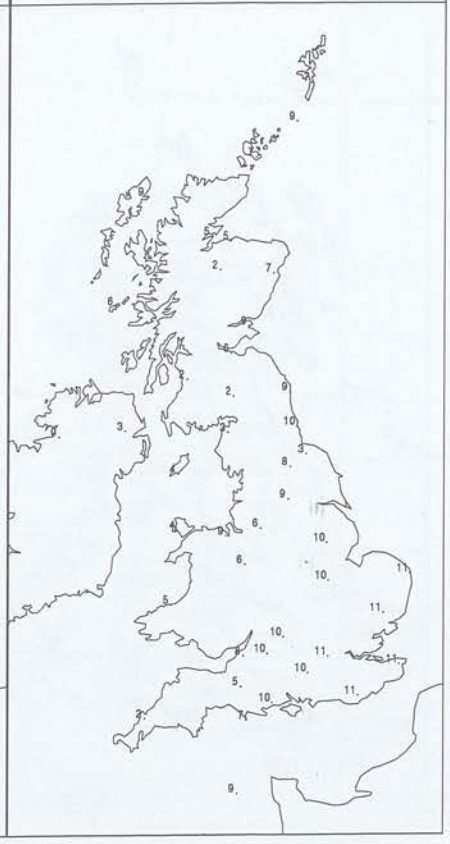

03 SEPTEMBER 1999 RAINFALL NIGHT-TIME MM

X = TRACE

03 SEPTEMBER 1999 RAINFALL DAY-TIME MM

X = TRACE

DAILY WEATHER SUMMARY

Crown Copyright 1999, All Rights Reserved

DAILY WEATHER SUMMARY

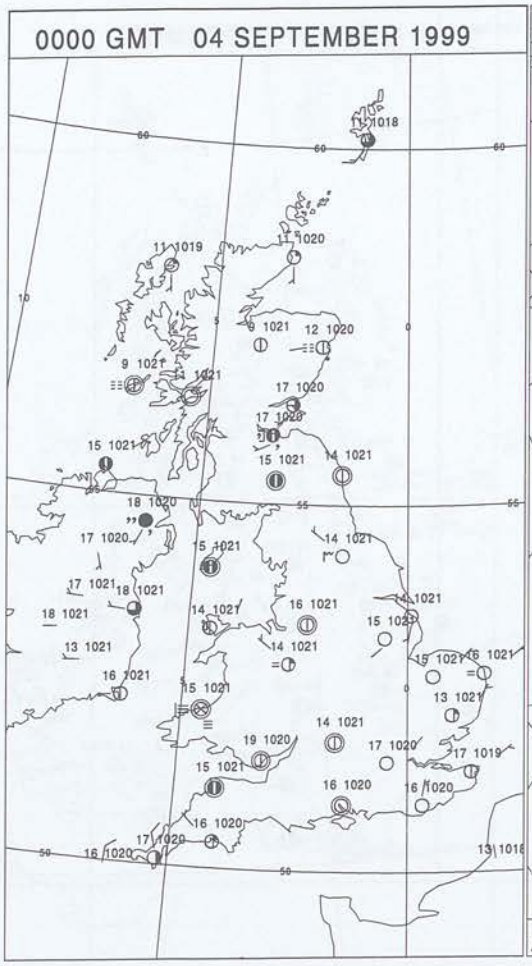

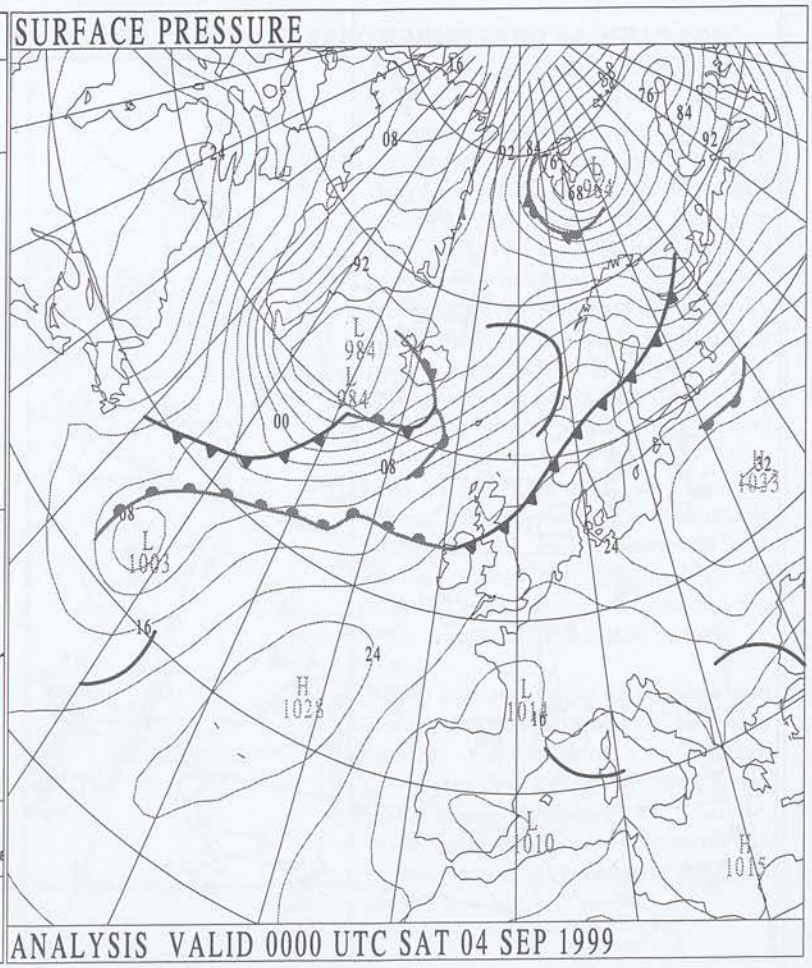

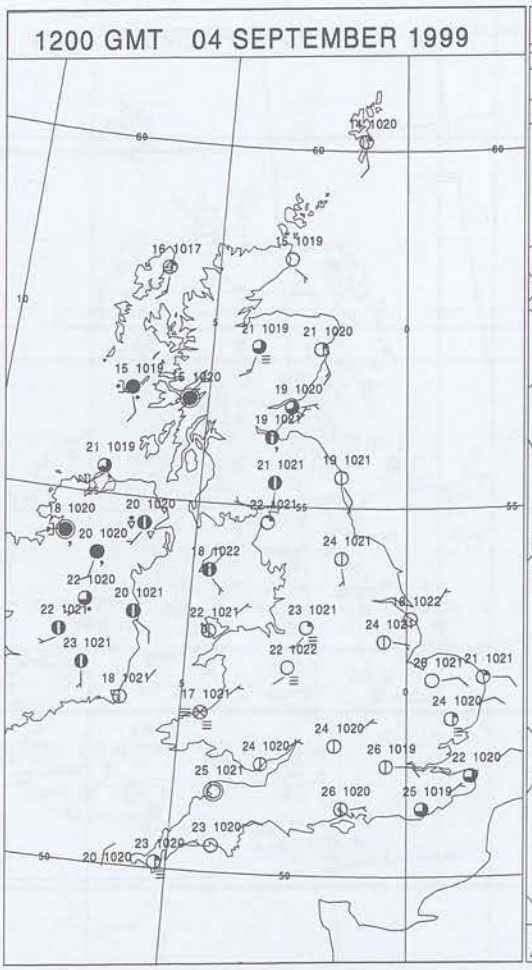



Crown Copyright 1999, All Rights Reserved

SURFACE REPORTS

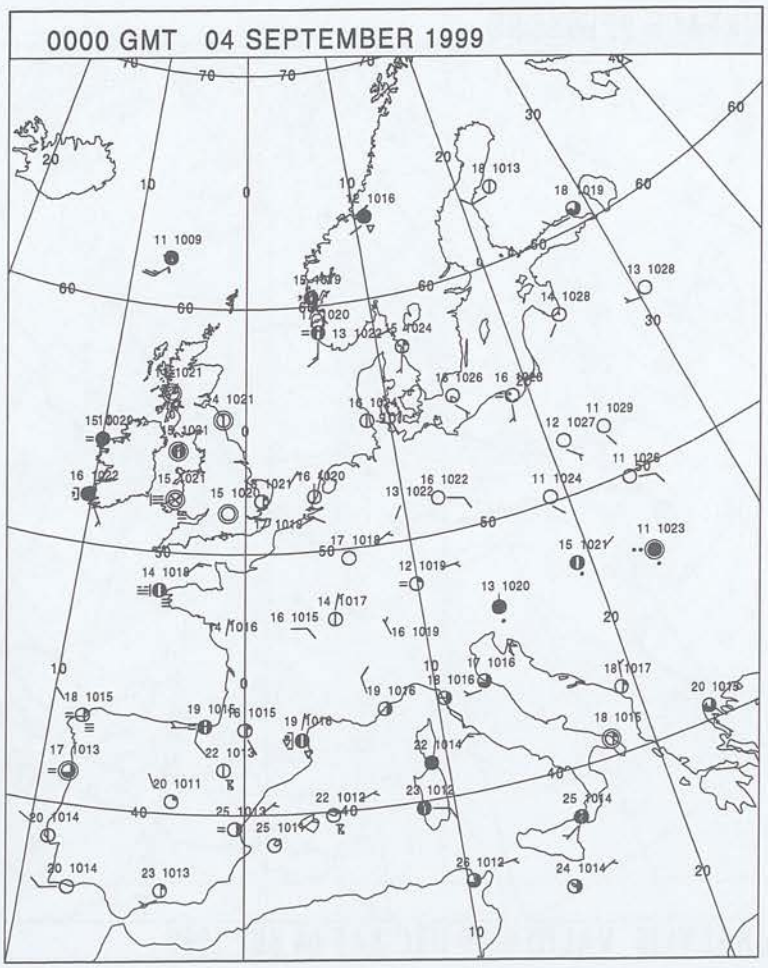

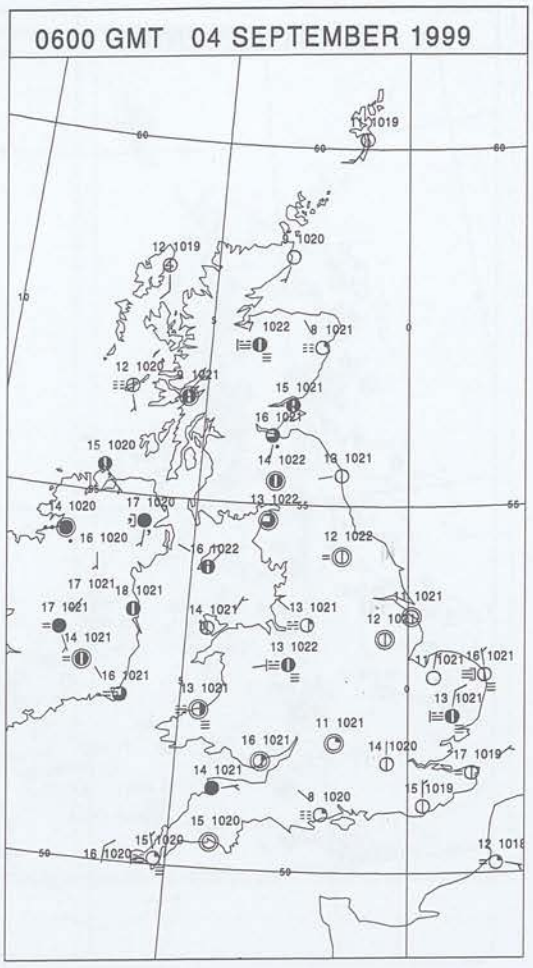

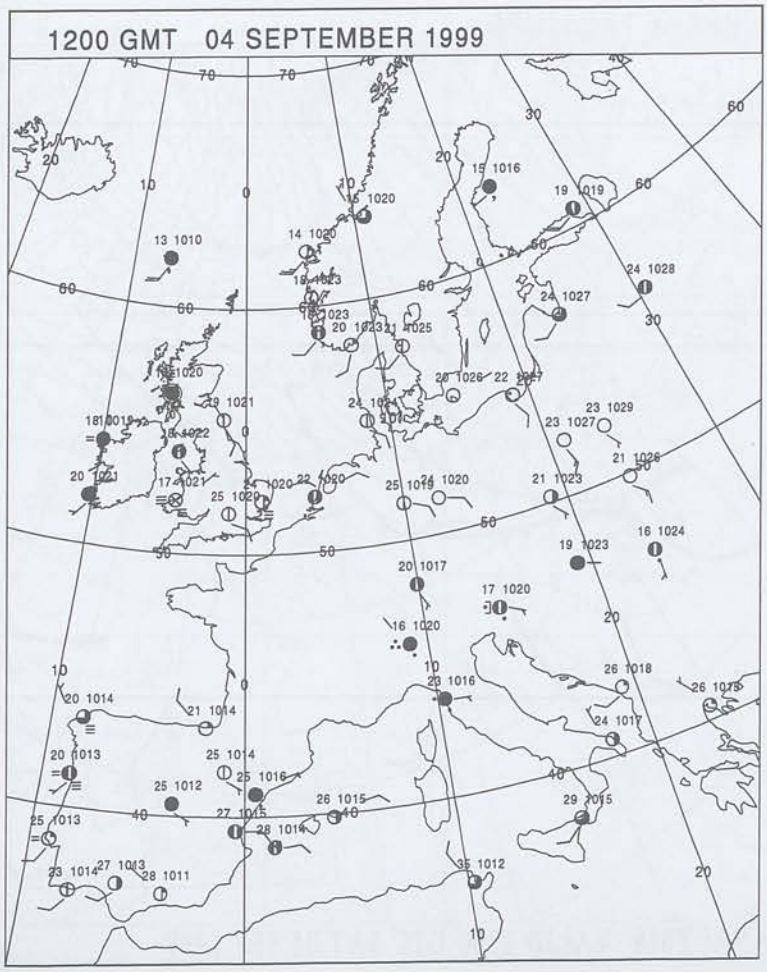

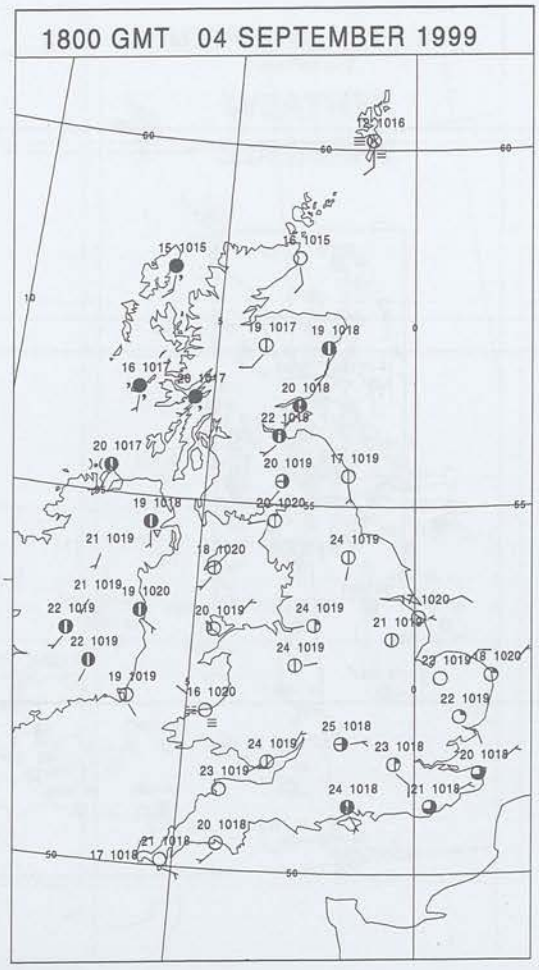

Crown Copyright 1999, All Rights Reserved

SIGNIFICANT WEATHER

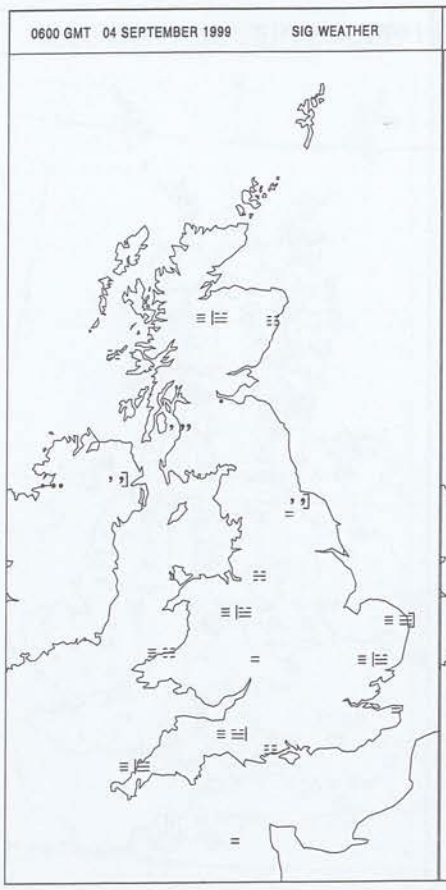

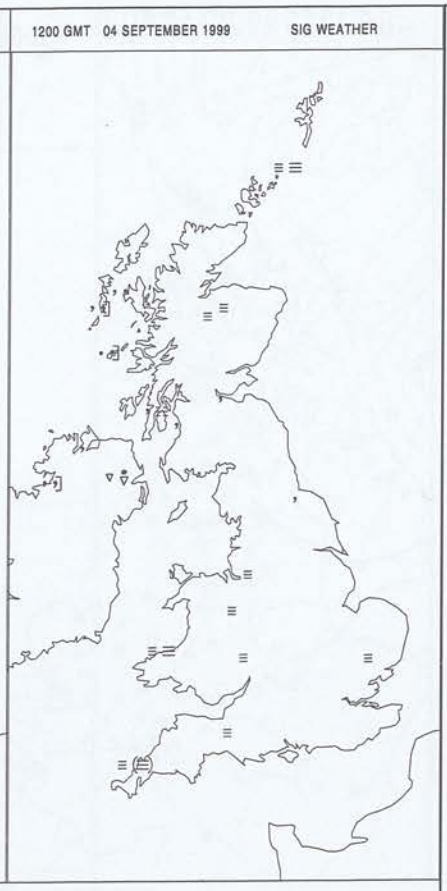

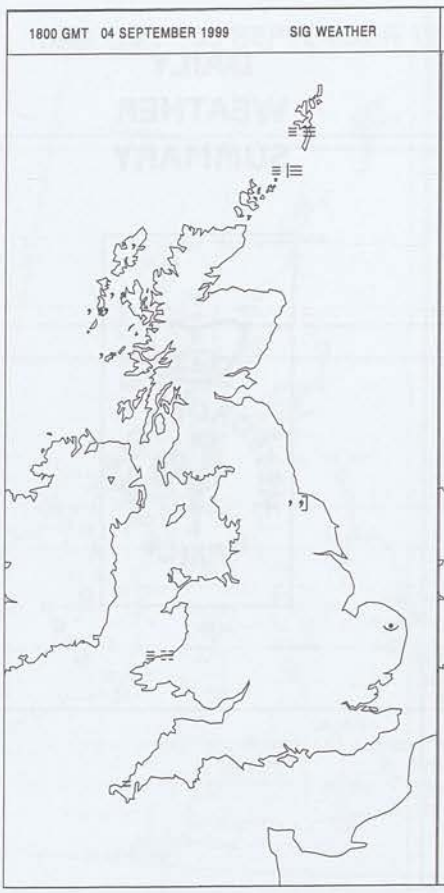

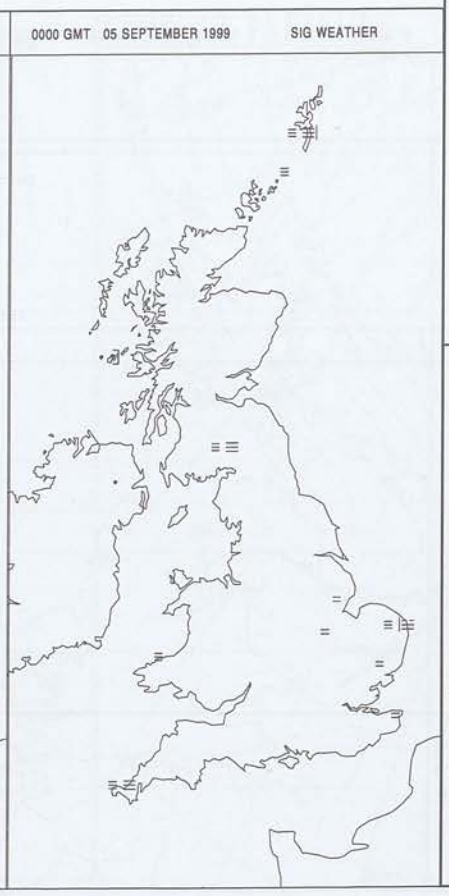

Summary of UK weather for Saturday 4 September 1999

Some rain and drizzle affected Northern Ireland and parts of Argyll and southwest Scotland but the rest of the country had a dry night with clear spells. Mist and fog patches formed in many areas of England and Wales and in northeast Scotland.

During the day, most places were dry with good sunny periods although some high cloud drifted across southeastern areas later in the day. It was more cloud in Northern Ireland and in parts of central Scotland. There were a few showers in Northern Ireland but the patchy rain and drizzle over Scotland mostly died out and became increasingly confined to the Western Isles. There was mist and fog over some southwestern coasts of Wales.

In the evening, more patchy rain and drizzle returned to parts of Northern Ireland and western Scotland. Elsewhere, it remained dry with many places having clear skies.

It was another warm or very warm day in most places and, in some southern areas it was hot.

EXTREMES

Highest Maximum:
28.5 Southampton W C, Hampshire
Lowest Maximum:
14.0 Fair Isle, Shetland
Lowest Minimum:
2.5 Loch Glascarnoch, Ross & Cromarty
Lowest Grass Minimum:
-0.9 Aviemore, Inverness-Shire
Most Rain:
8.4 Kilmory, Argyll (In Highland Region)
Most Sun:
12.6 Kirkwall, Orkney

Crown Copyright 1999, All Rights Reserved

Saturday 4 September 1999

DAILY CLIMATE DATA

04 SEPTEMBER 1999 MIN TEMPERATURE IN CELSIUS

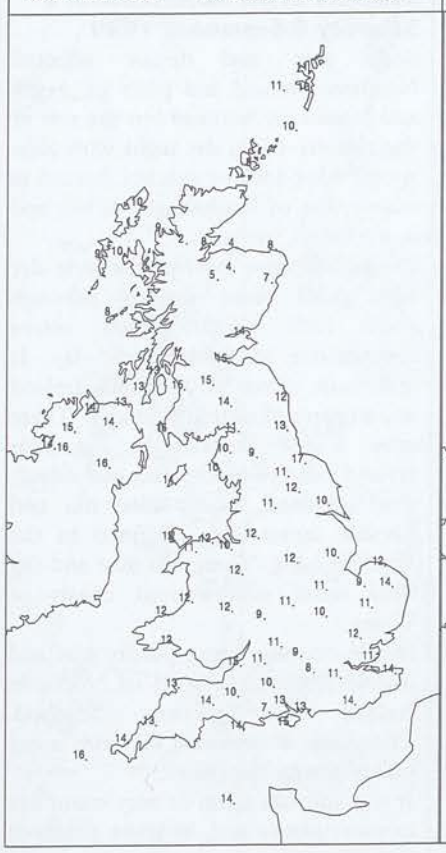

04 SEPTEMBER 1999 MAX TEMPERATURE IN CELSIUS

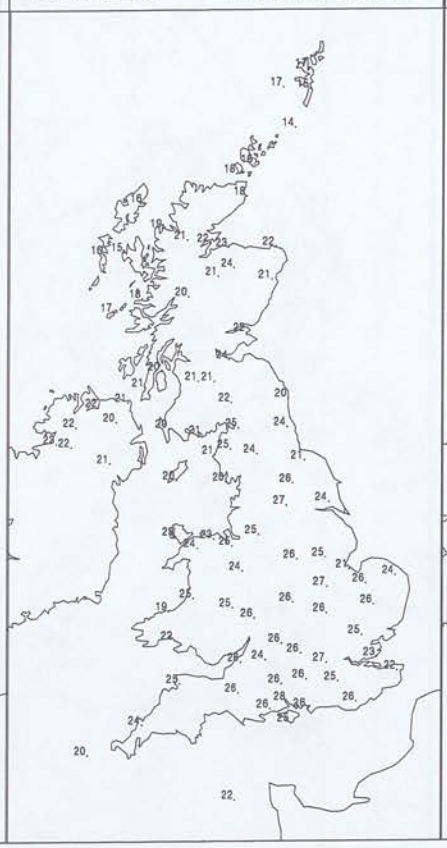

04 SEPTEMBER 1999 SUNSHINE HOURS

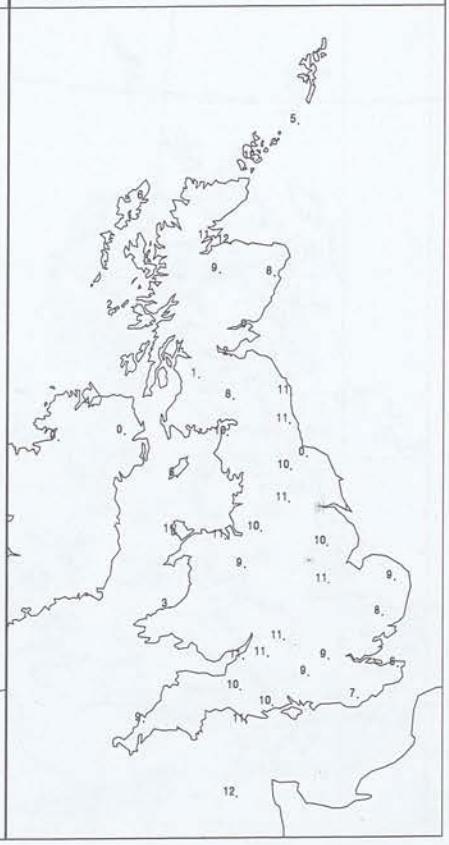

04 SEPTEMBER 1999 RAINFALL NIGHT-TIME MM

X = TRACE

04 SEPTEMBER 1999 RAINFALL DAY-TIME MM

X = TRACE

DAILY WEATHER SUMMARY

Crown Copyright 1999, All Rights Reserved

DAILY WEATHER SUMMARY

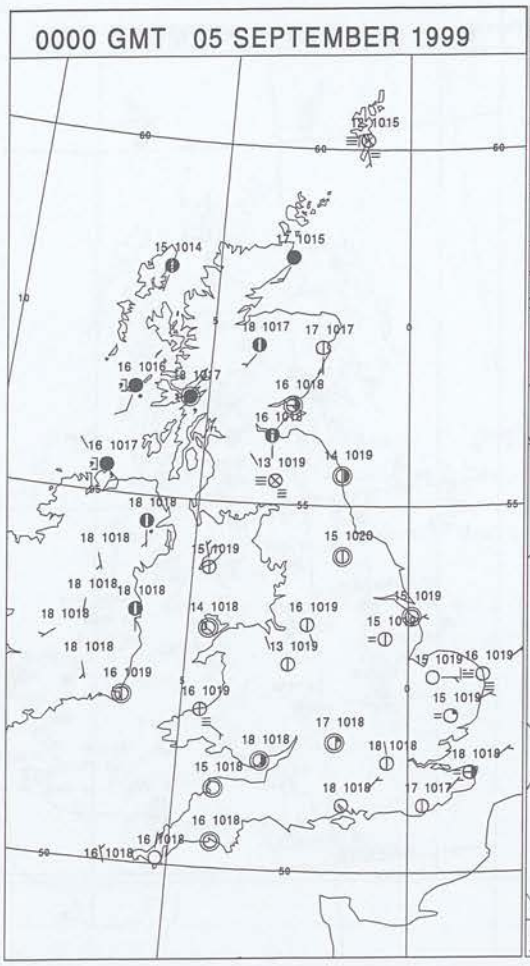

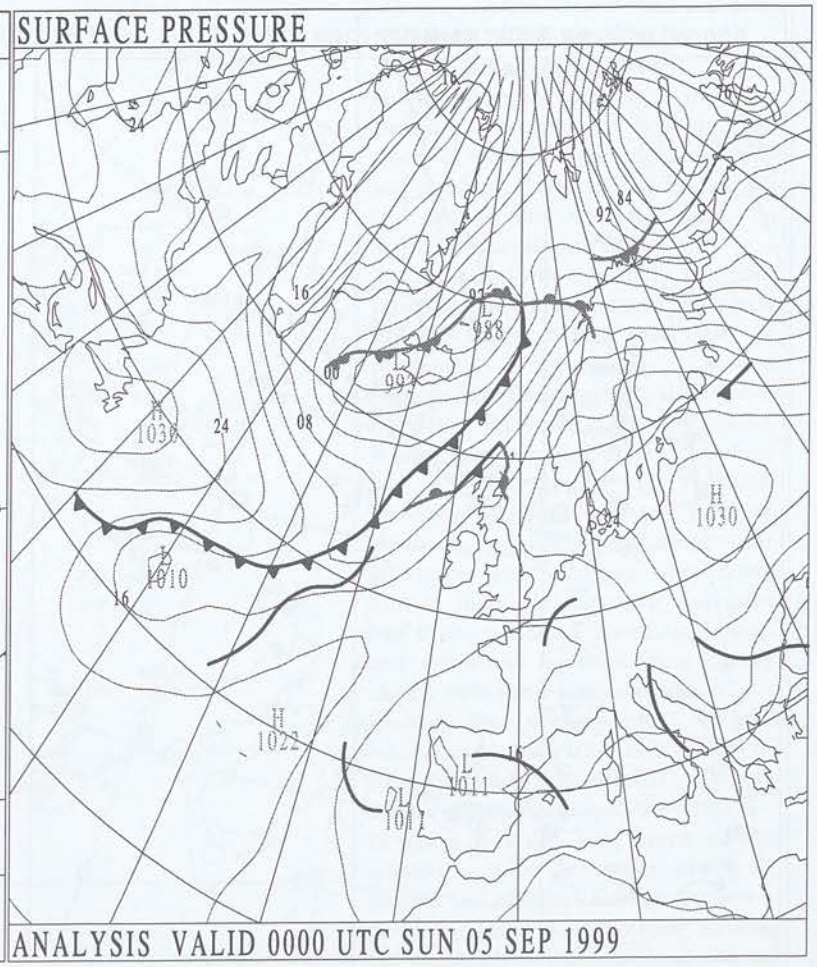

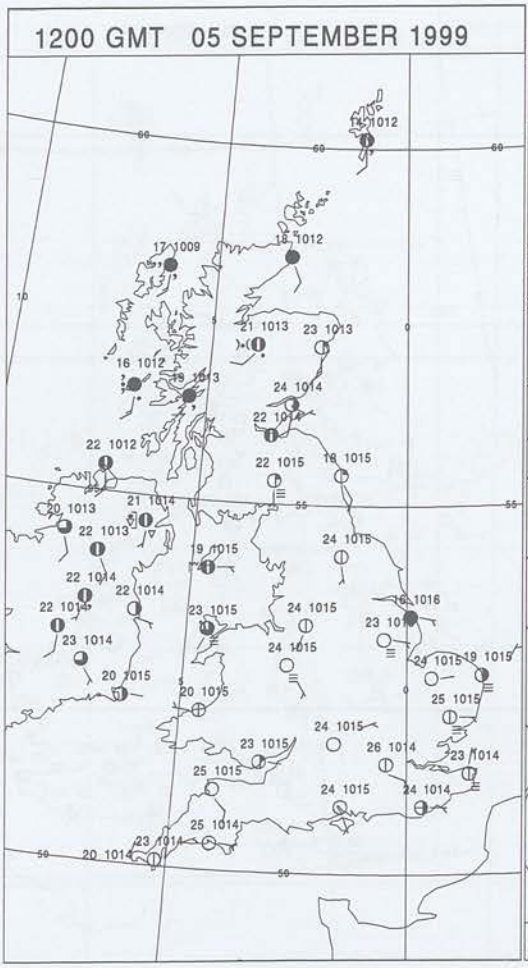

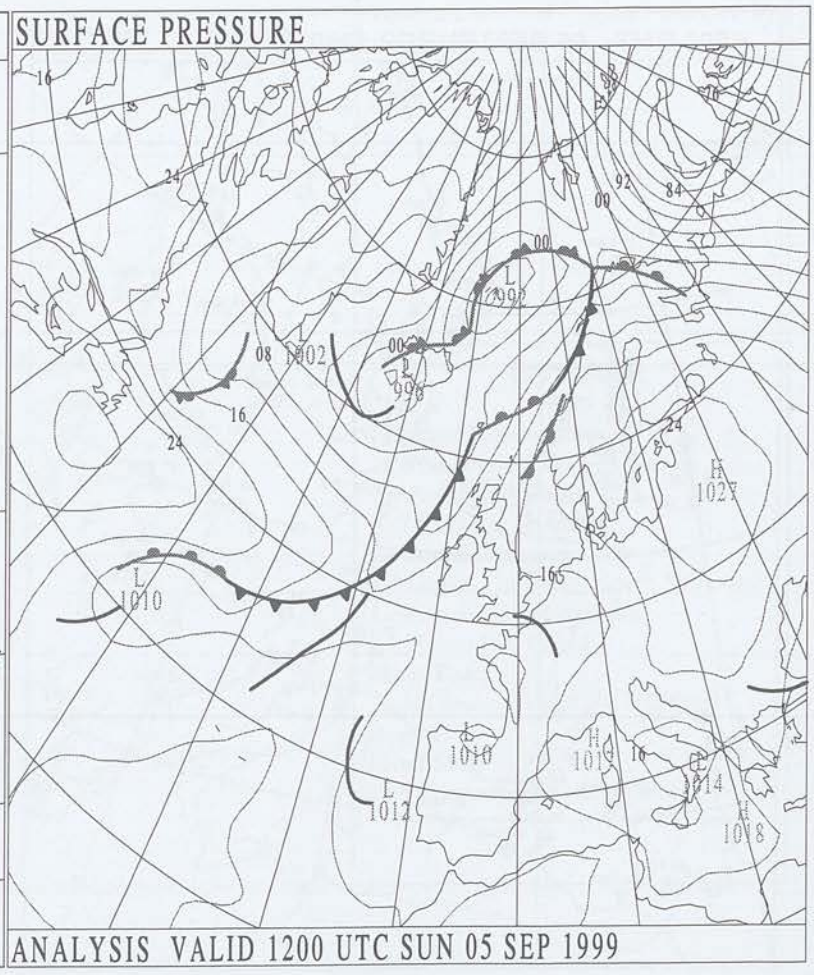

Crown Copyright 1999, All Rights Reserved

SURFACE REPORTS

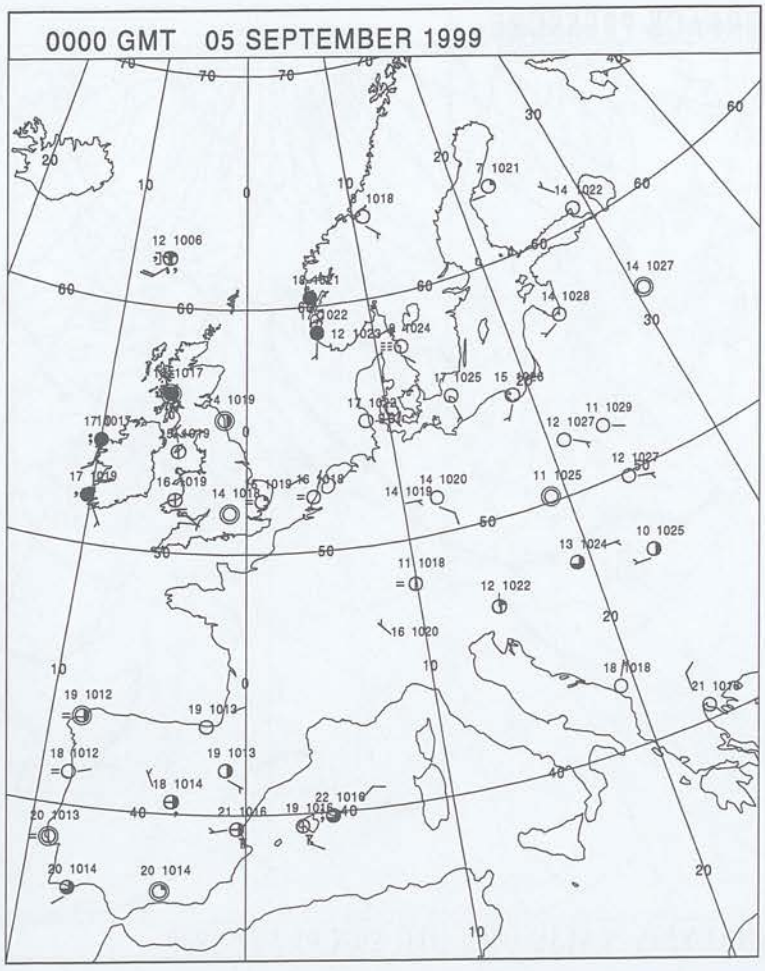

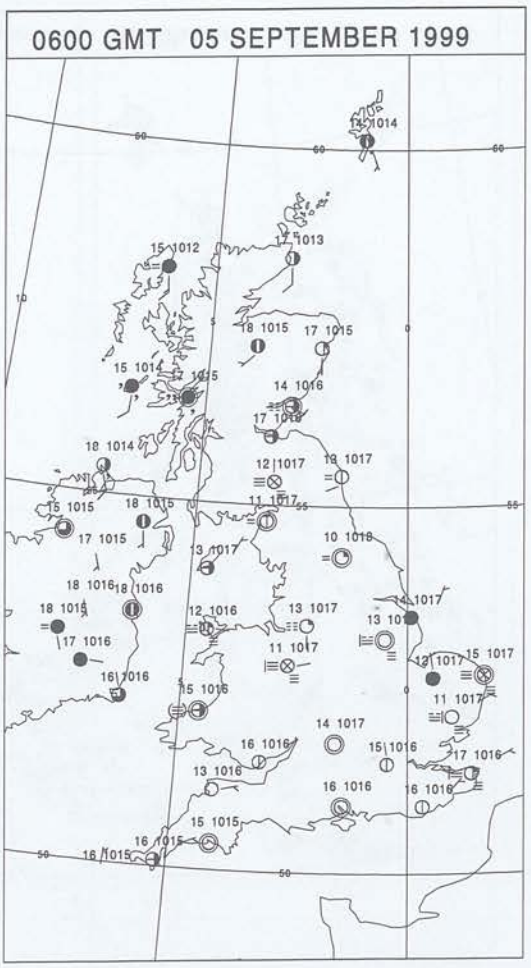

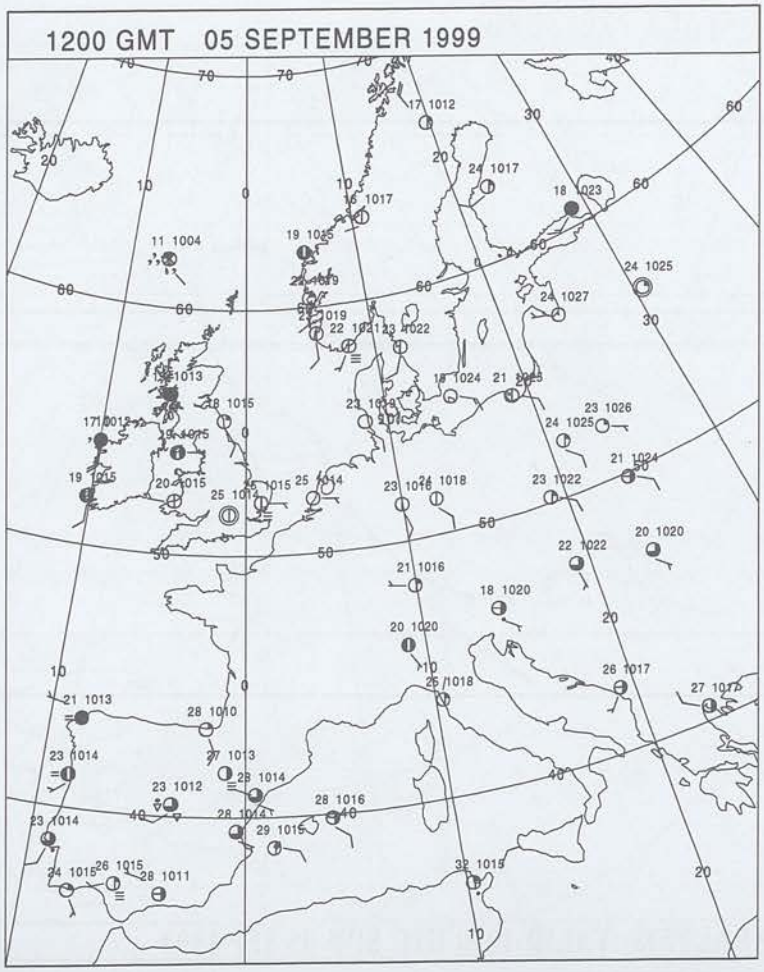

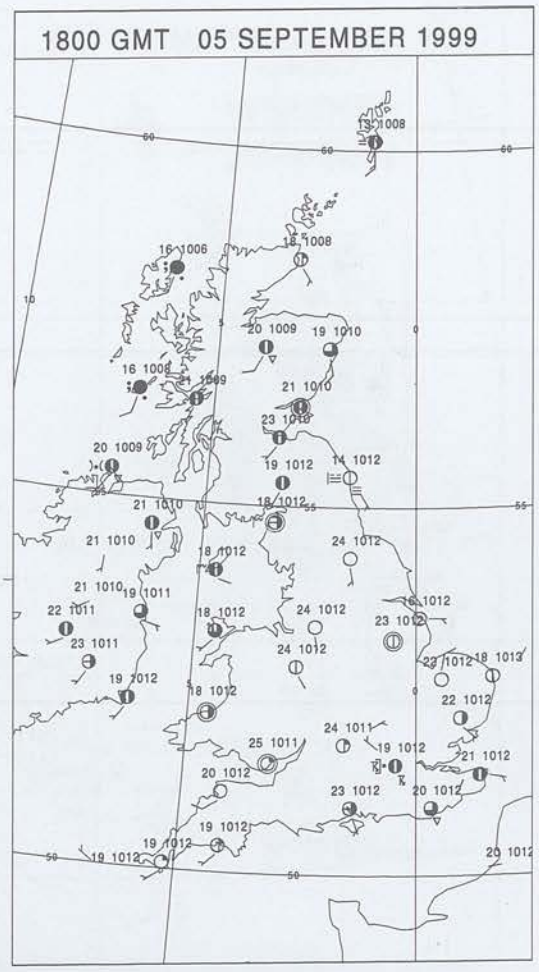

Crown Copyright 1999, All Rights Reserved

SIGNIFICANT WEATHER

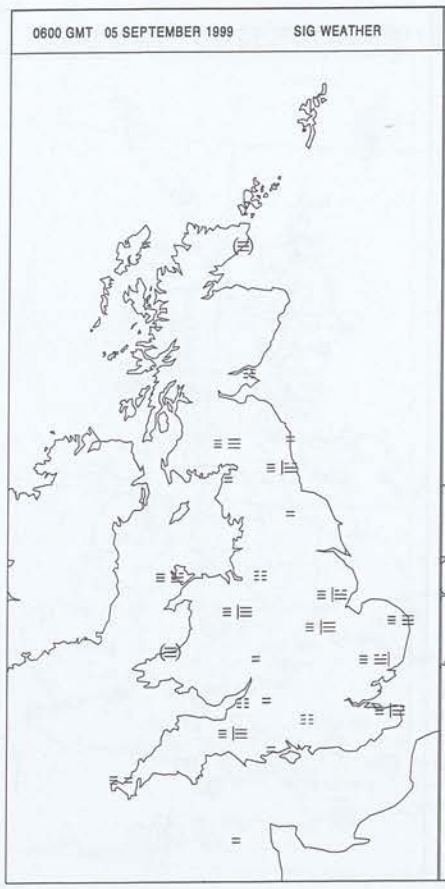

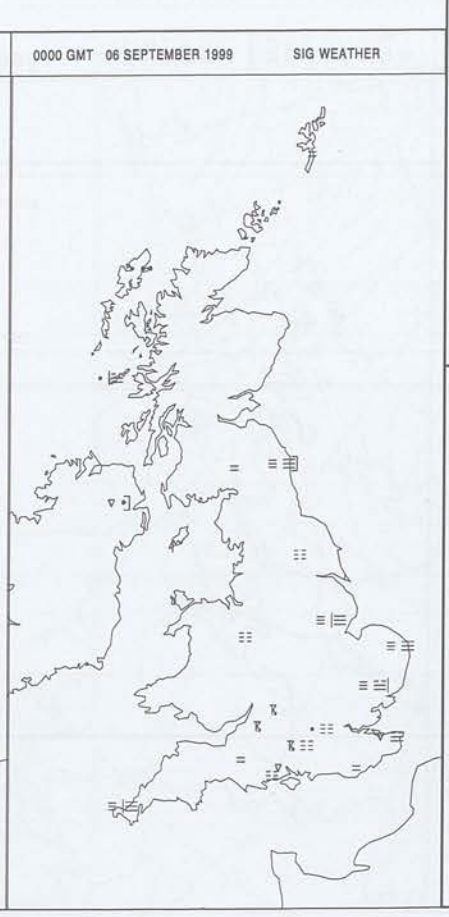

Summary of UK weather for Sunday 5 September 1999

It was a largely dry night over the British Isles. Areas of fog and low cloud developed over England, Wales and southern Scotland. Belfast Airport had its second warmest night on record for any month of the year.

The fog mostly cleared by mid-morning, but areas of misty low cloud plagued parts of the east coast of England, especially around Lincolnshire and Norfolk, throughout the day. Otherwise, much of England, Wales, southern and eastern Scotland had a fair amount of sunshine. Thundery showers affected parts of southern England during the afternoon and evening; over north Surrey, there was flooding and giant hail broke windows. Northern Ireland and northwest Scotland were mostly cloudy with some rain or drizzle.

During the evening, fog became widespread along the east coast of England, and also formed in some inland southern regions.

It was a hot day over much of the country - very hot over much of eastern and northern Scotland, where a few long-standing temperature records for September were broken. Those eastern coasts of England affected by the fog were rather cool.

EXTREMES

Highest Maximum:
28.8 Northolt, Greater London
Lowest Maximum:
15.7 Lerwick, Shetland
Lowest Minimum:
8.7 Linton On Ouse, North Yorkshire
Lowest Grass Minimum:
2.1 Hawarden, Clwyd
Most Rain:
38.0 Kilmory, Argyll (In Highland Region)
Most Sun:
11.6 Sunderland, Tyne & Wear

Crown Copyright 1999, All Rights Reserved

DAILY CLIMATE DATA

05 SEPTEMBER 1999 MIN TEMPERATURE IN CELSIUS

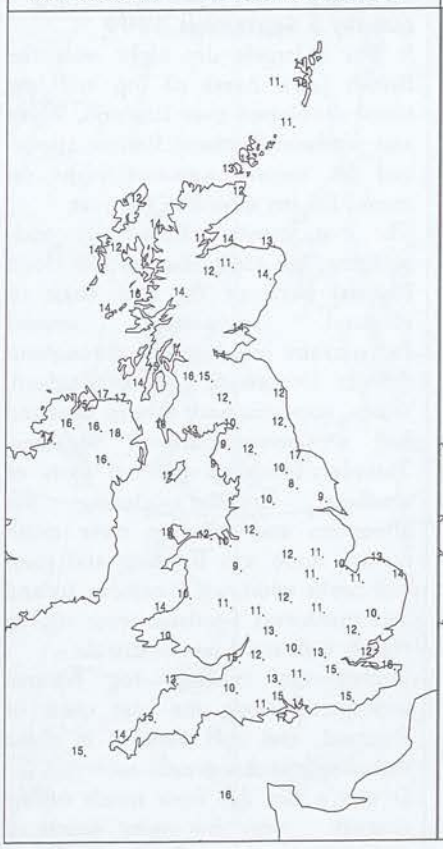

05 SEPTEMBER 1999 MAX TEMPERATURE IN CELSIUS

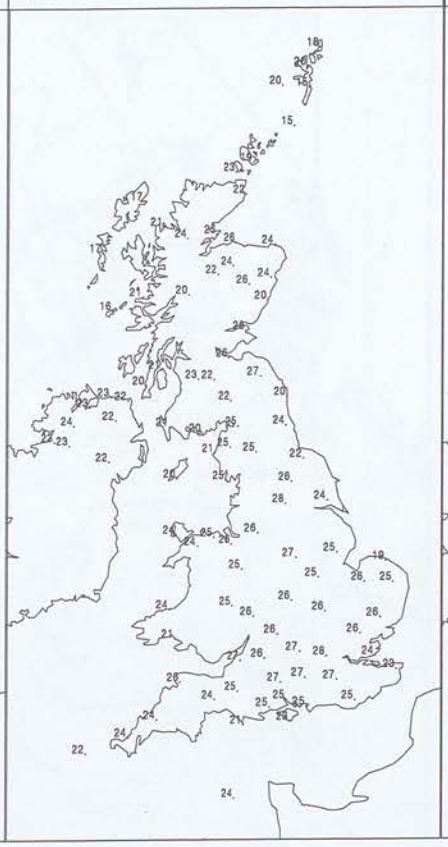

05 SEPTEMBER 1999 SUNSHINE HOURS

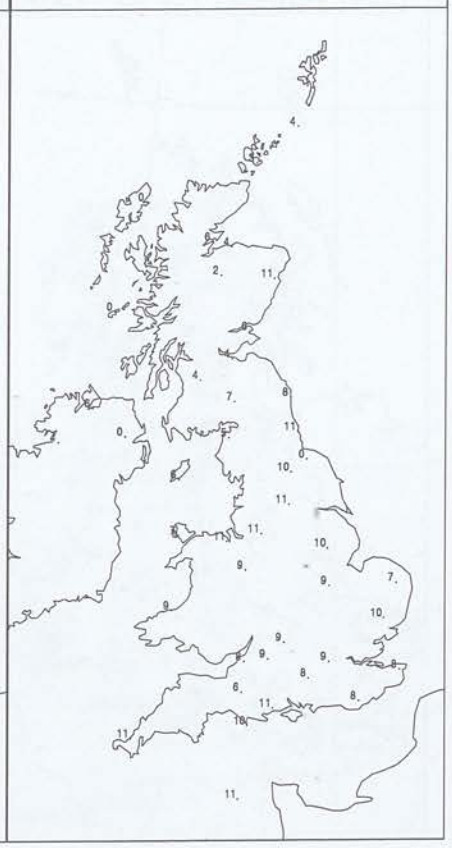

05 SEPTEMBER 1999 RAINFALL NIGHT-TIME MM

X = TRACE

05 SEPTEMBER 1999 RAINFALL DAY-TIME MM

X = TRACE

DAILY WEATHER SUMMARY

Crown Copyright 1999, All Rights Reserved

DAILY WEATHER SUMMARY

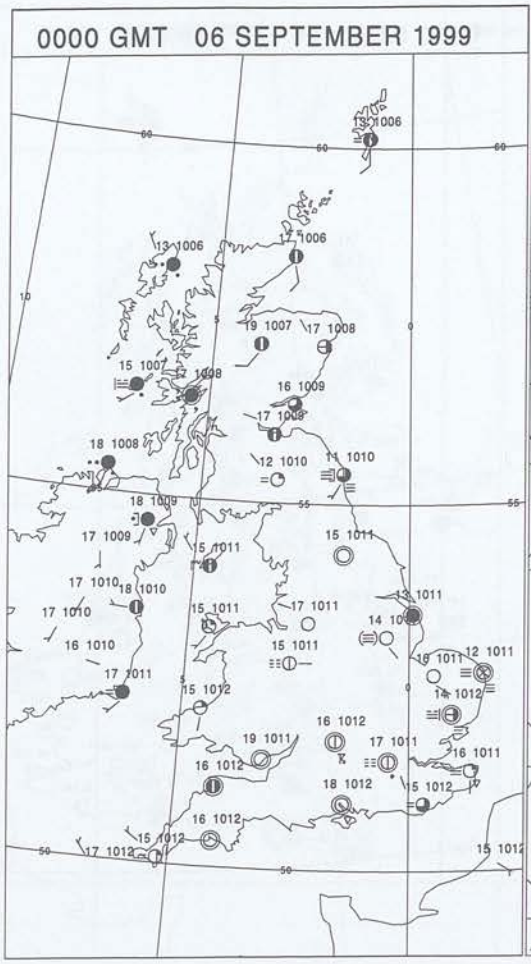



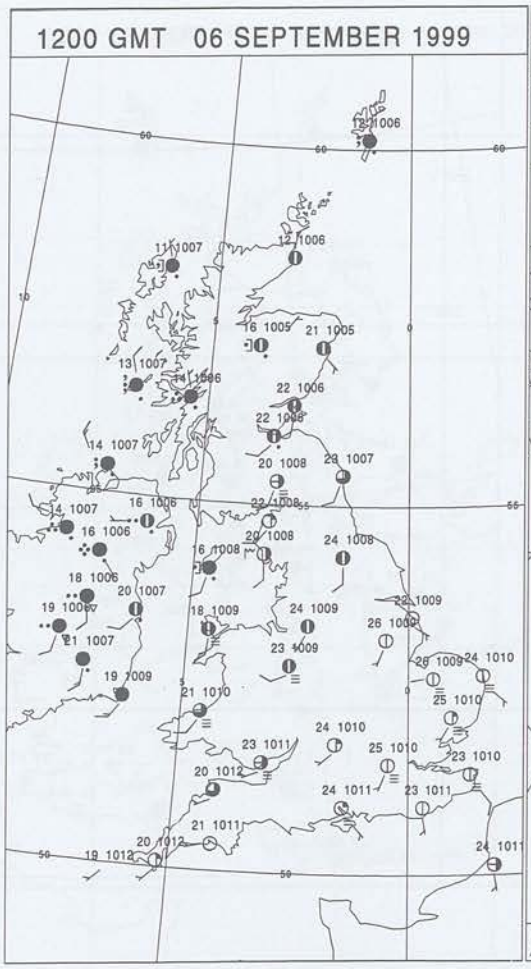



Crown Copyright 1999, All Rights Reserved

SURFACE REPORTS

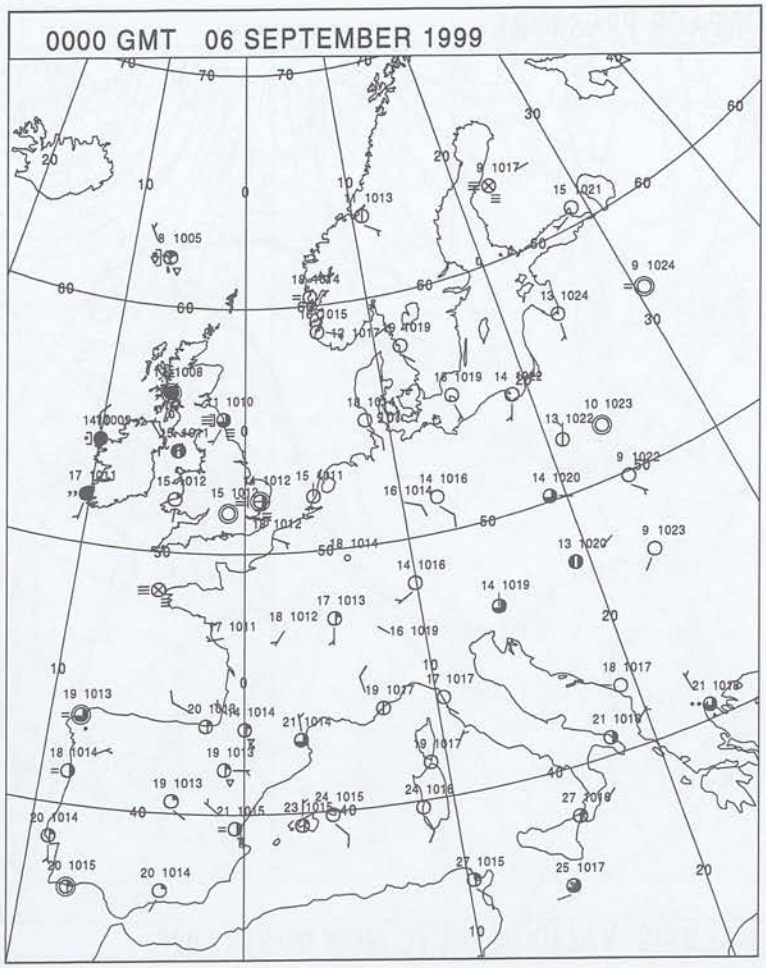

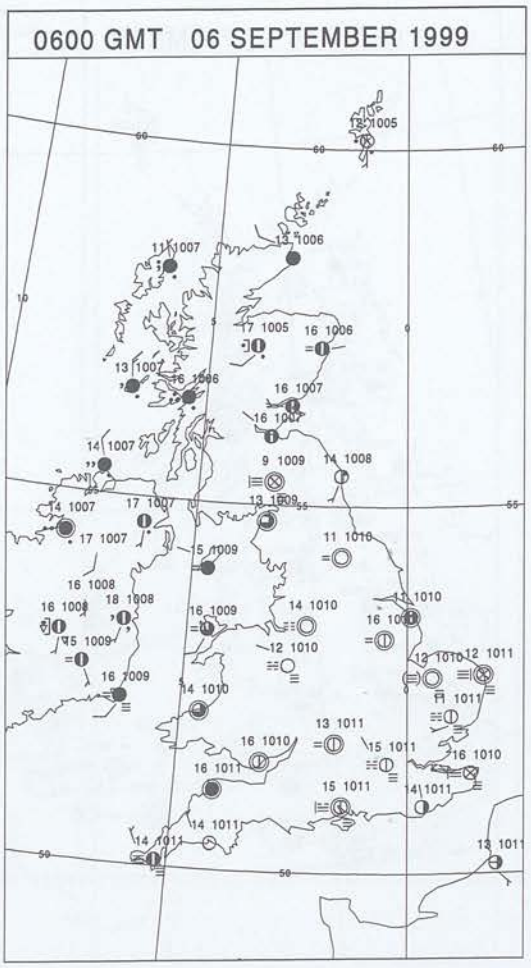

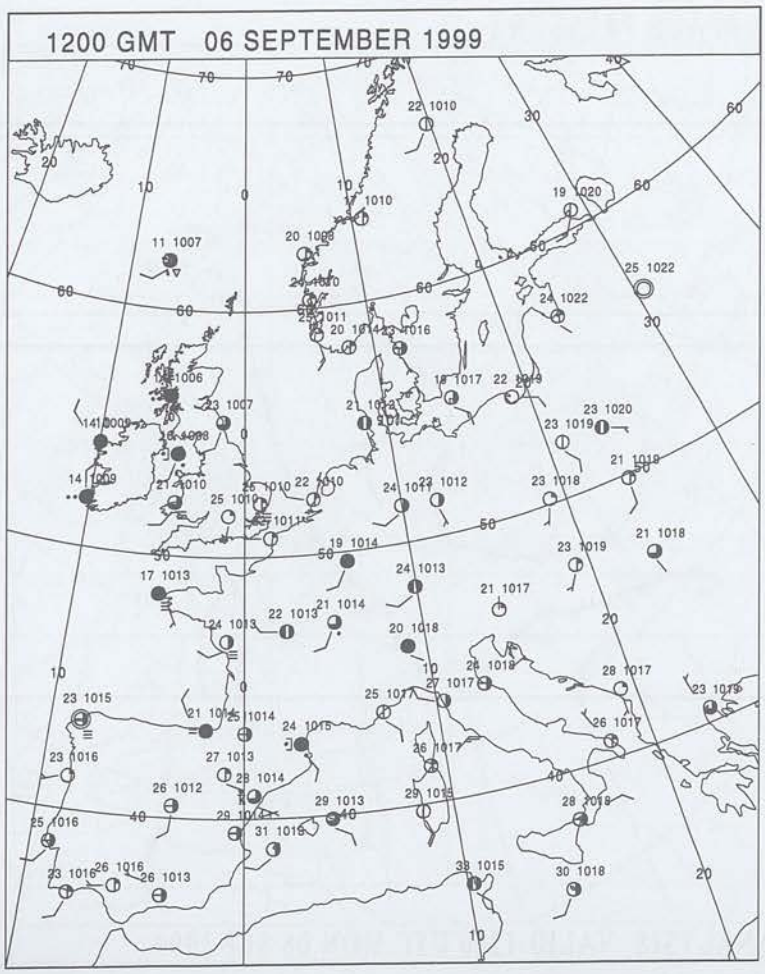

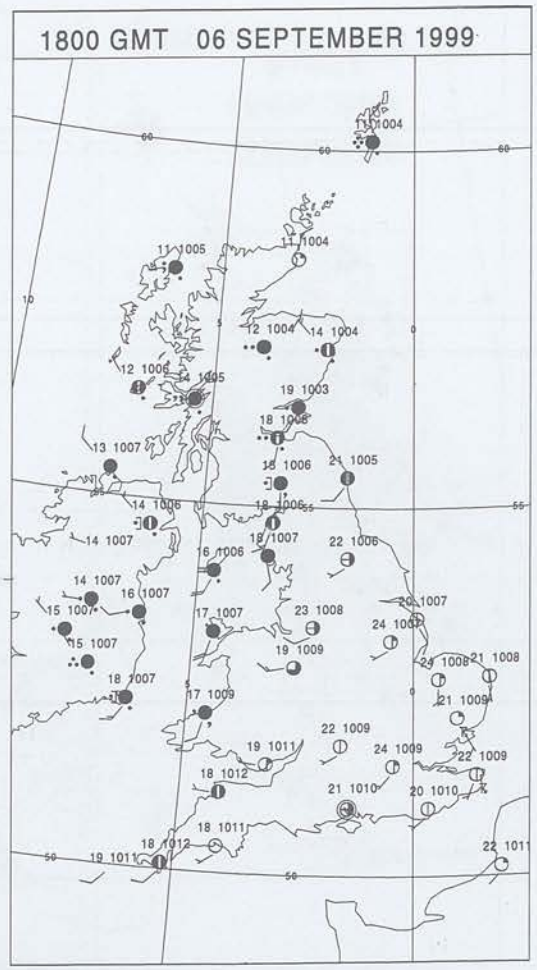

Crown Copyright 1999, All Rights Reserved

SIGNIFICANT WEATHER

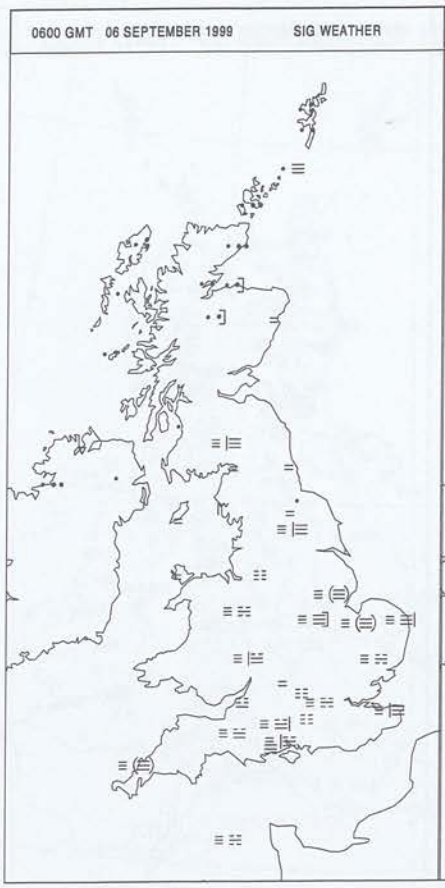

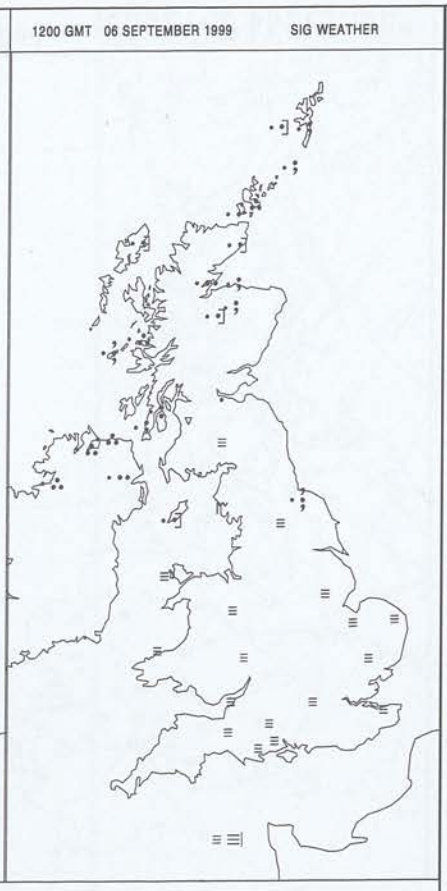

Summary of UK weather for Monday 6 September 1999

Scotland and Northern Ireland had a mainly cloudy night with outbreaks of rain and drizzle, heavy at times in the west. The east of Northern Ireland had some clear spells at first, and eastern Scotland, particularly the southeast, stayed largely dry with broken cloud and patchy fog. England and Wales had a mainly dry night with clear spells and extensive mist and fog, although isolated thunderstorms affected north Surrey at first.

During the day, Scotland and Northern Ireland had further outbreaks of rain, heavy at times although parts of eastern and southern Scotland stayed dry and bright until evening. England and Wales had a good deal of sunshine, once the early morning fog had cleared, although sea mist and low cloud lingered on some western coasts and hills for much of the day. Most places stayed dry, but isolated thunderstorms occurred over Kent and Suffolk during the early afternoon.

It was very warm or hot over much of the country, but near average or rather warm on many coasts, and rather cool over western Scotland and Northern Ireland.

EXTREMES

Highest Maximum:
27.6 Norwich W C, Norfolk
Lowest Maximum:
12.1 Foula, Shetland
Lowest Minimum:
8.5 Eskdalemuir, Dumfriesshire
Lowest Grass Minimum:
5.3 Hawarden, Clwyd
Most Rain:
34.0 Capel Curig, Gwynnedd
Most Sun:
11.2 Herstmonceux, East Sussex

Crown Copyright 1999, All Rights Reserved

Monday 6 September 1999

DAILY CLIMATE DATA

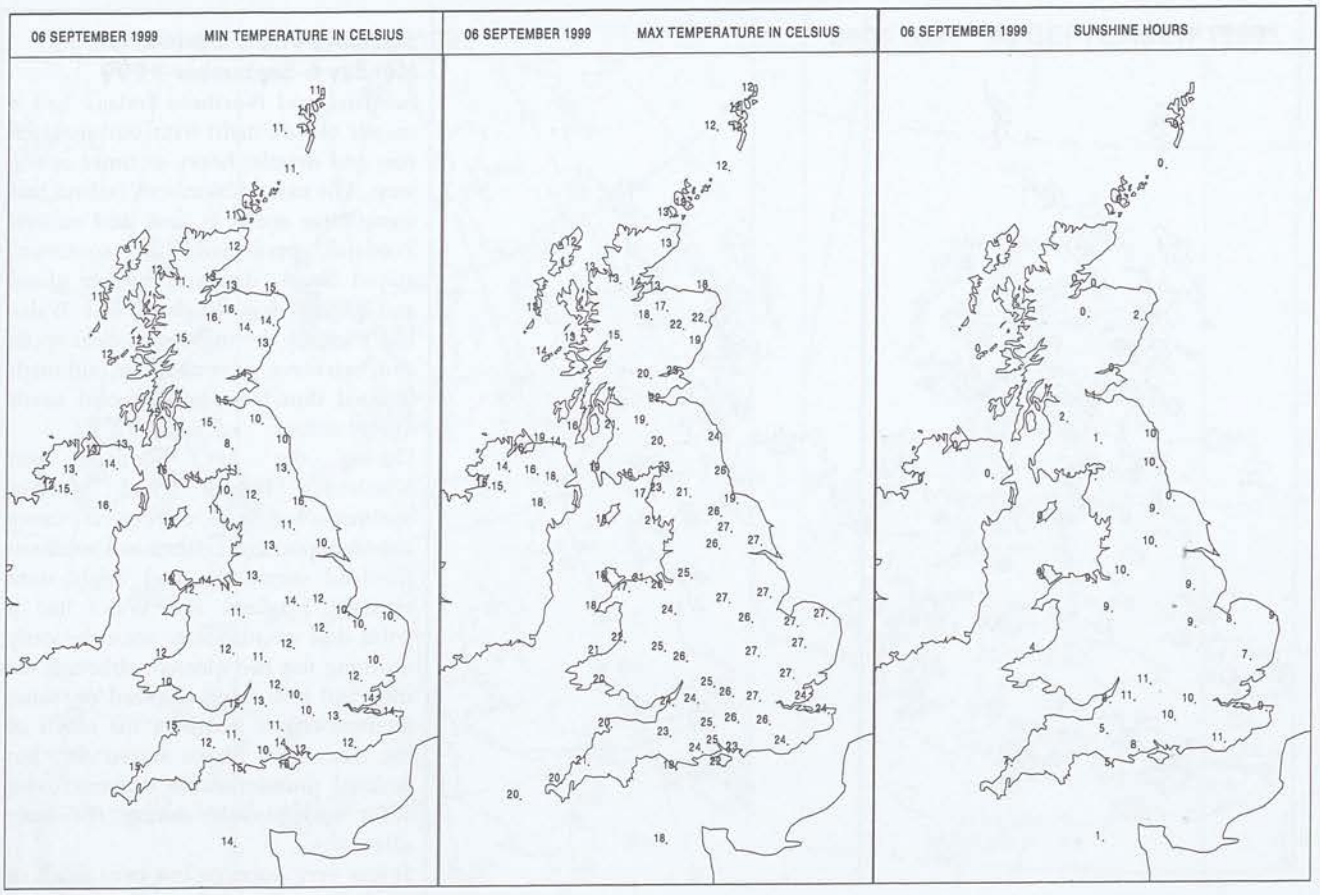

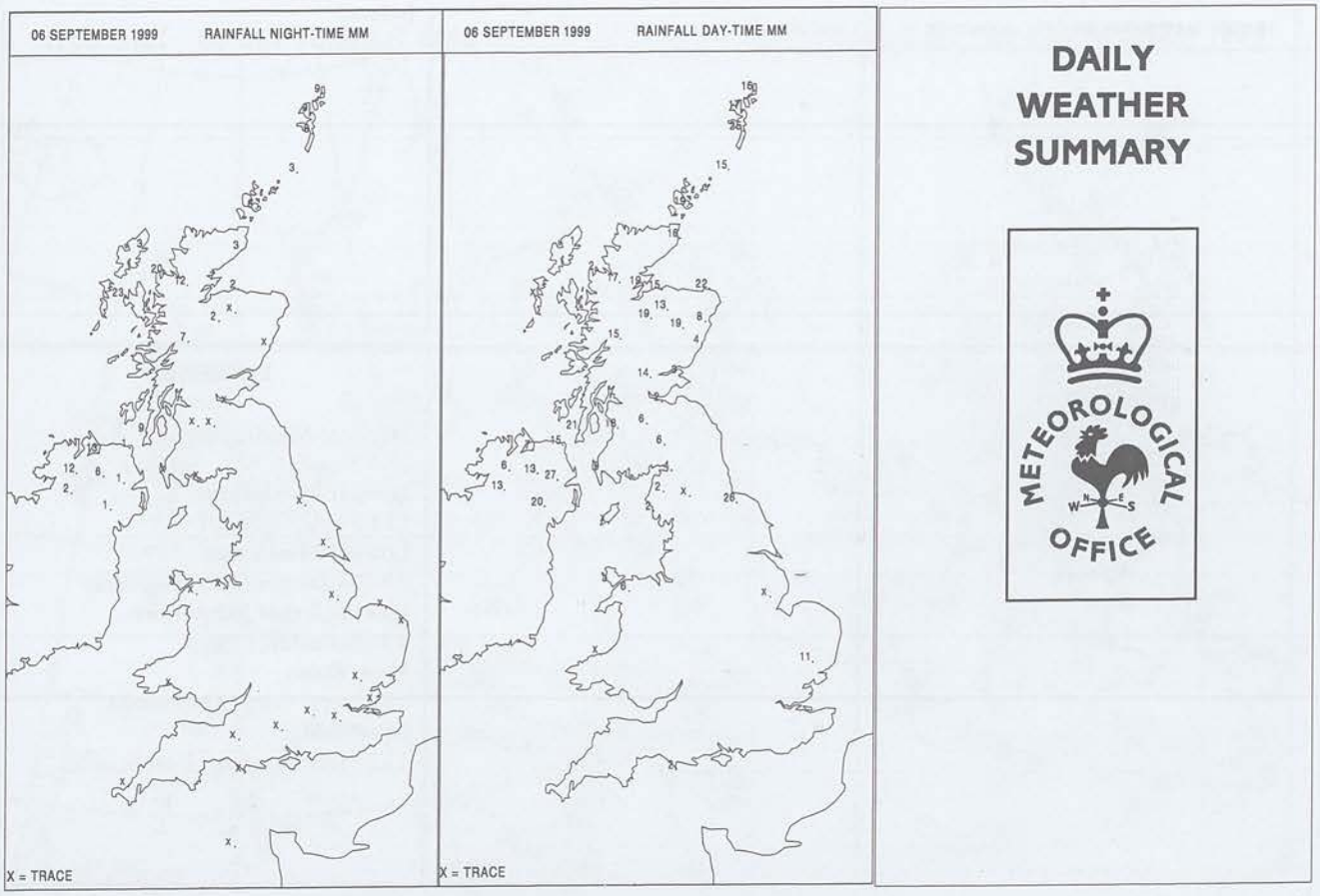

DAILY WEATHER SUMMARY

Crown Copyright 1999, All Rights Reserved

DAILY WEATHER SUMMARY

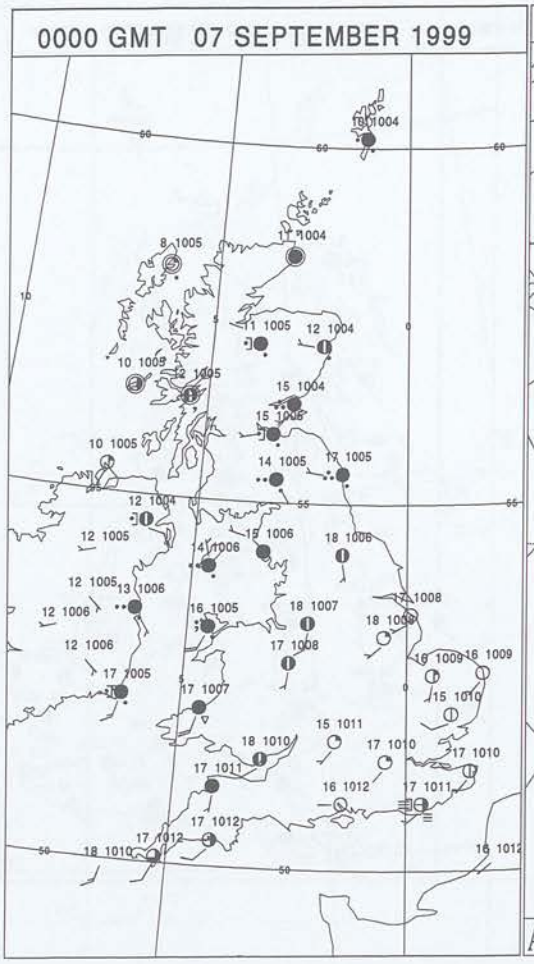

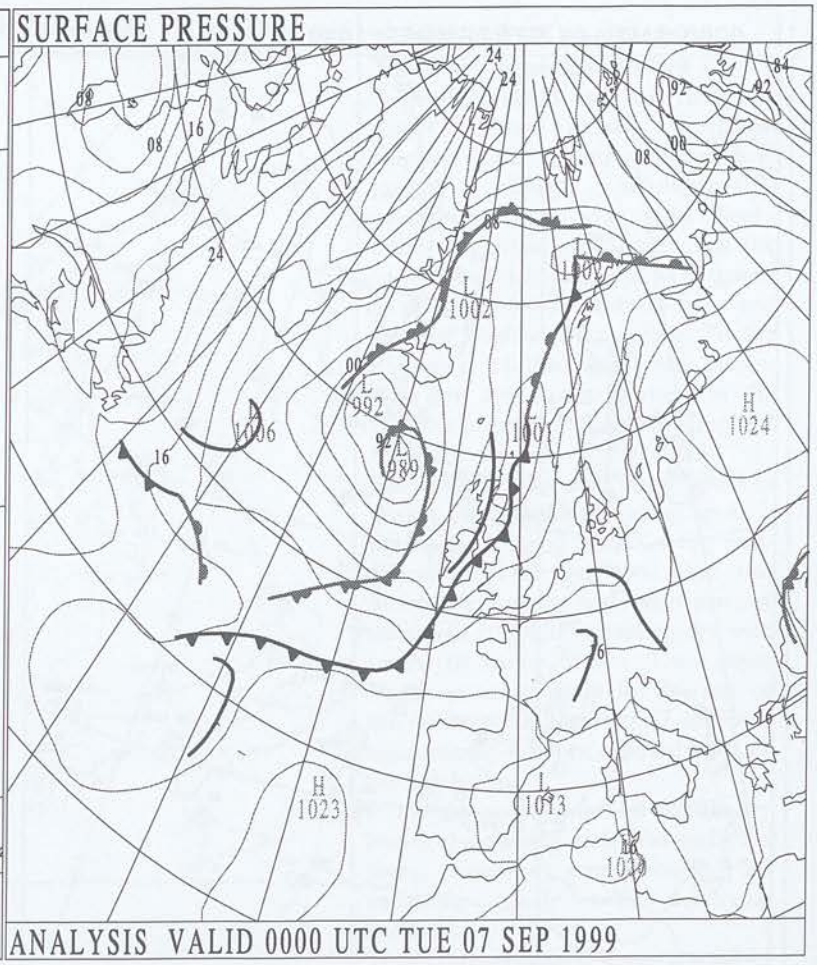

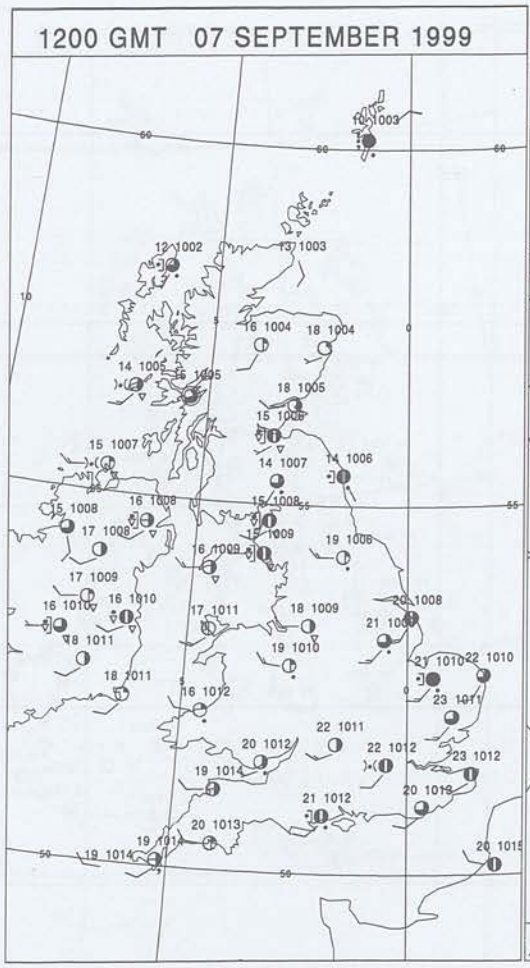

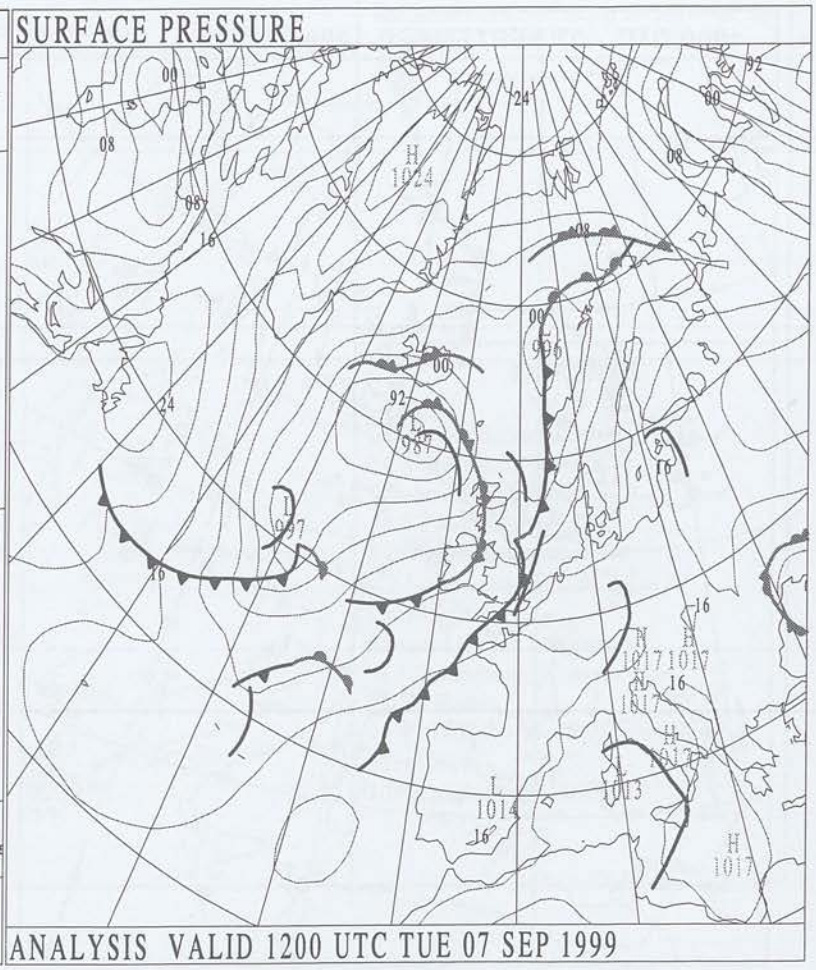

Crown Copyright 1999, All Rights Reserved

SURFACE REPORTS

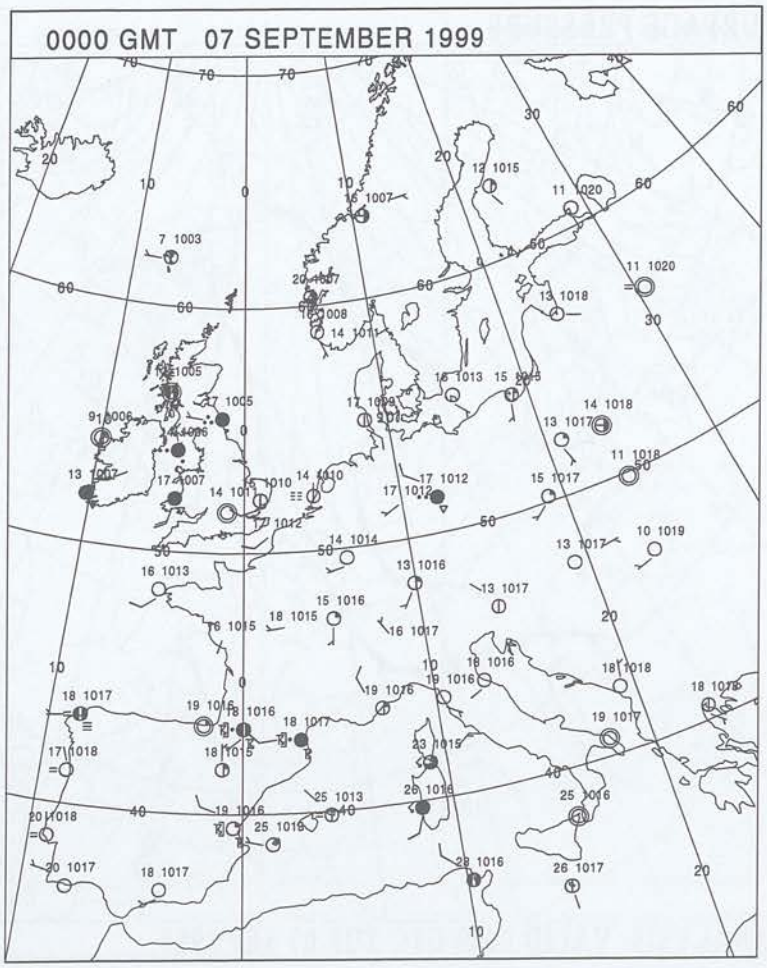

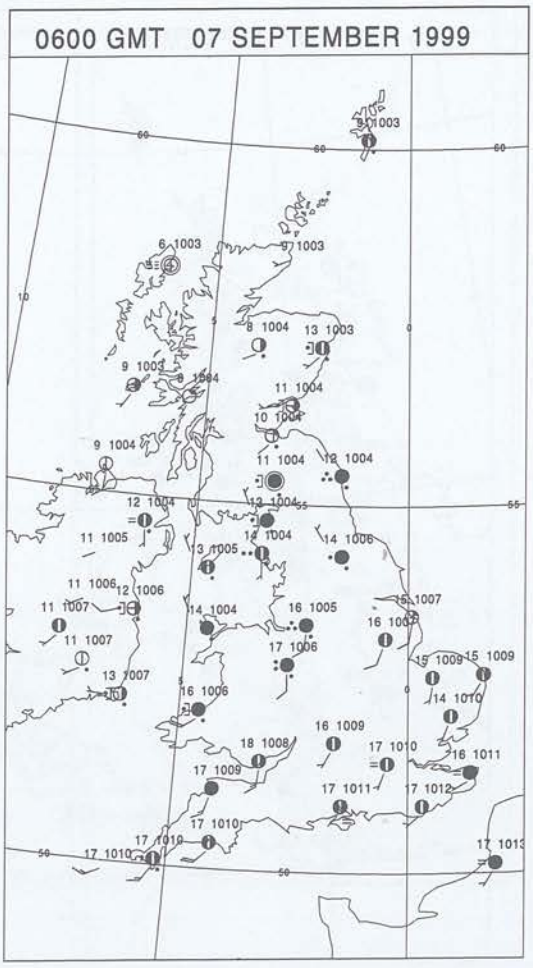

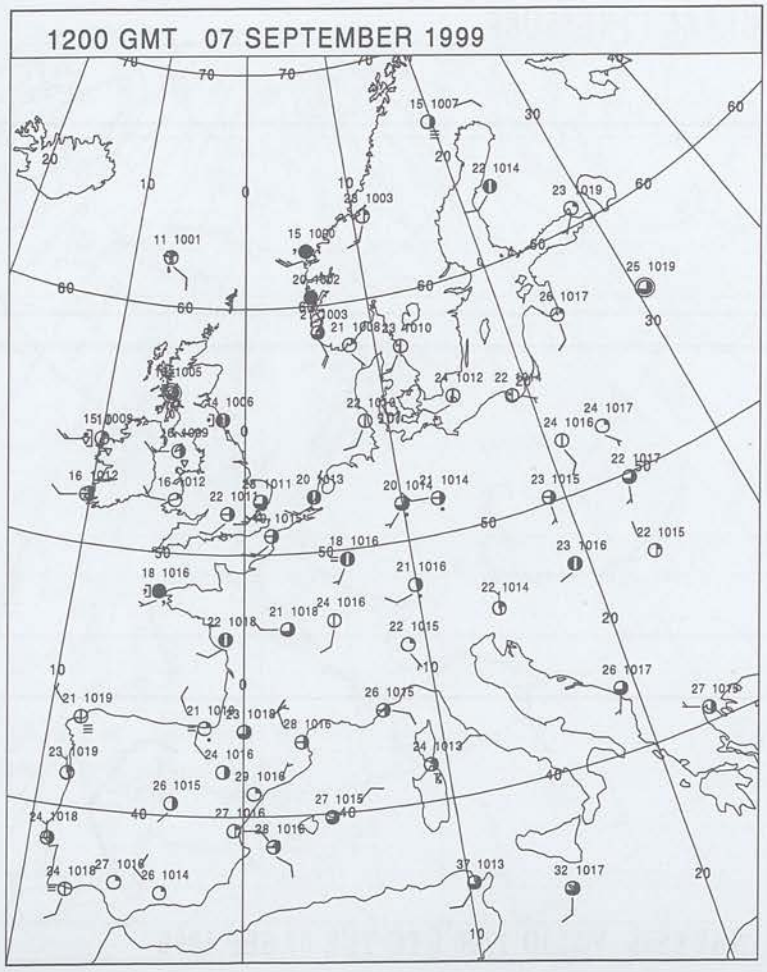

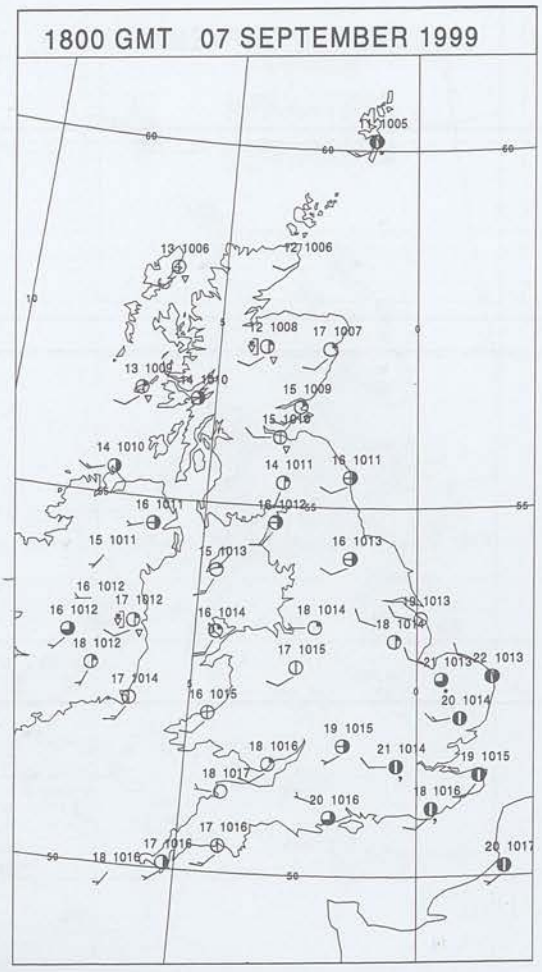

Crown Copyright 1999, All Rights Reserved

SIGNIFICANT WEATHER

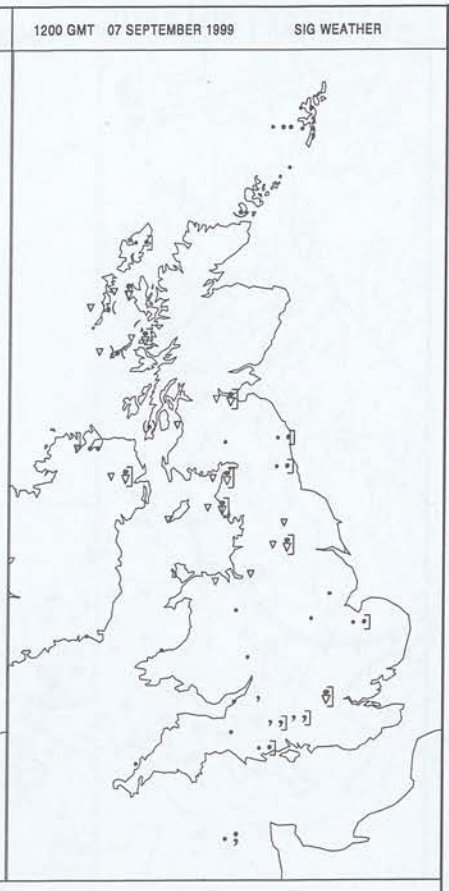

Summary of UK weather for Tuesday 7 September 1999

A band of cloud and rain stretching across eastern Ireland, northwest England and southeast Scotland pushed slowly southeastwards overnight. There were some heavy bursts of rain in places, although the band did slowly fragment as it spread to much of Wales and northern and western England by morning. To the northwest of this there were clearer skies but also a few showers in the extreme northwest. Southeast England remained dry with variable cloud.

The cloud band spread southeastwards during the morning, breaking up as it did so and clearing from Kent by mid-afternoon. The rain soon died out during the morning with many parts of Southeast England remaining dry with bright or sunny breaks. There were bright or sunny spells for the rest of the country but also further showers, again mainly in more exposed parts of the northwest.

It was dry across much of the country during the evening with clear spells for many. One or two showers did continue, mainly over northwest Scotland.

Temperatures ranged from normal in the northwest to warm in parts of the southeast.

EXTREMES

Highest Maximum:
24.8 Marham, Norfolk
Lowest Maximum:
12.8 Foula, Shetland
Lowest Minimum:
2.2 Loch Glascarnoch, Ross & Cromarty
Lowest Grass Minimum:
-0.8 Stornoway, Western Isles
Most Rain:
14.4 Lochboisdale, Western Isles
Most Sun:
10.0 Camborne, Cornwall

Crown Copyright 1999, All Rights Reserved

Tuesday 7 September 1999

DAILY CLIMATE DATA

07 SEPTEMBER 1999 MIN TEMPERATURE IN CELSIUS

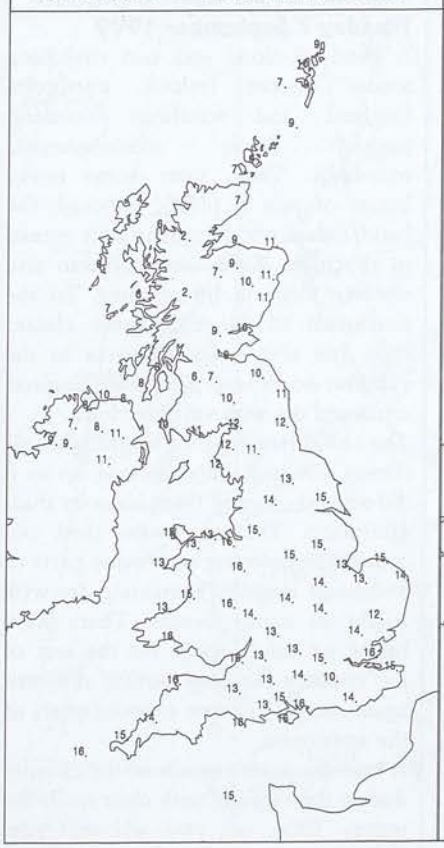

07 SEPTEMBER 1999 MAX TEMPERATURE IN CELSIUS

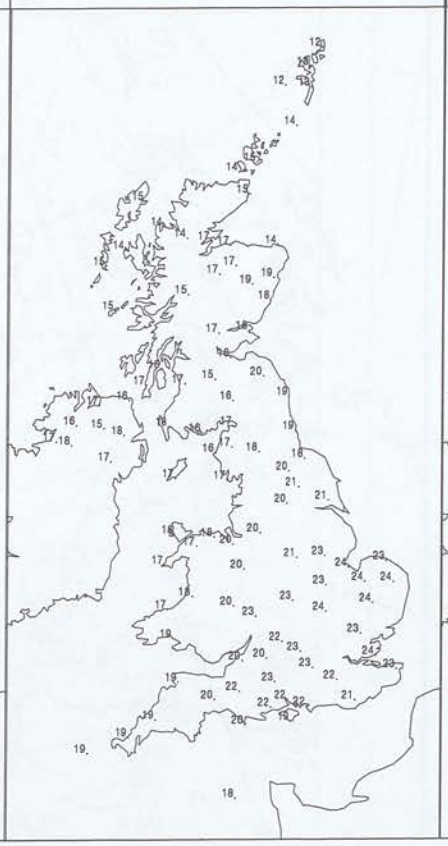

07 SEPTEMBER 1999 SUNSHINE HOURS

07 SEPTEMBER 1999 RAINFALL NIGHT-TIME MM

X = TRACE

07 SEPTEMBER 1999 RAINFALL DAY-TIME MM

X = TRACE

DAILY WEATHER SUMMARY

Crown Copyright 1999, All Rights Reserved

DAILY WEATHER SUMMARY

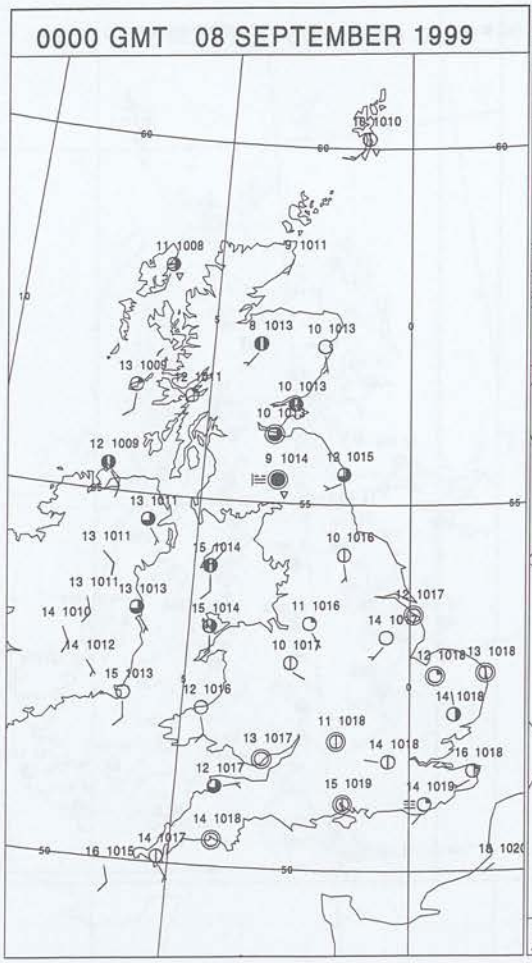

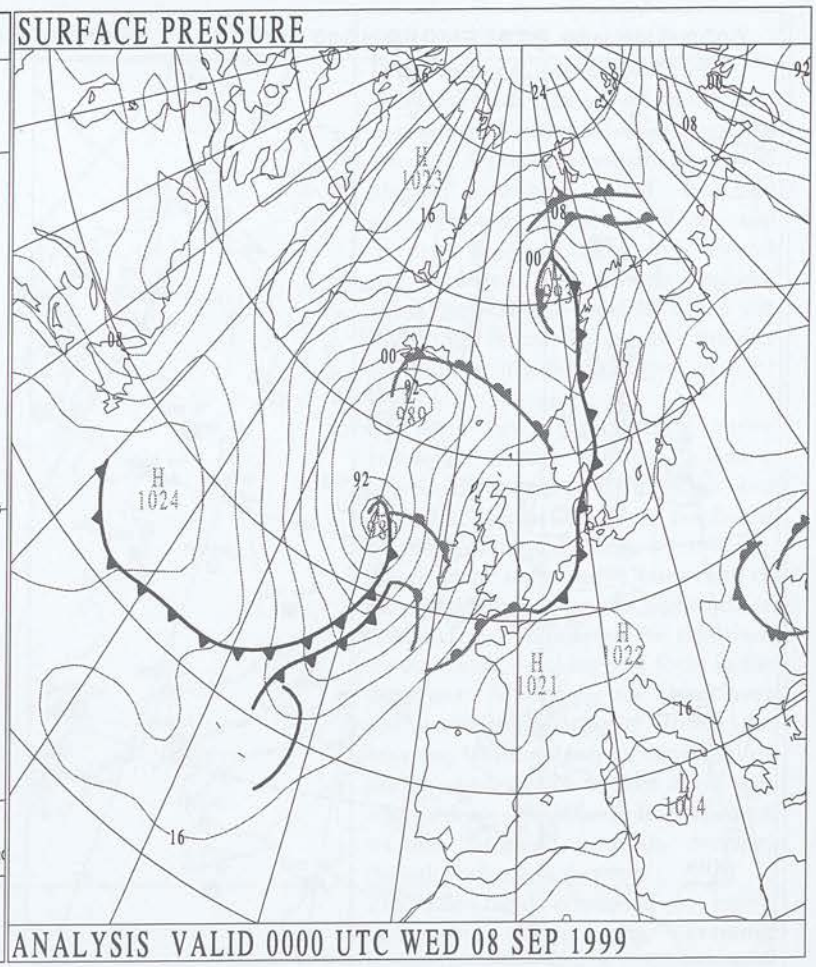

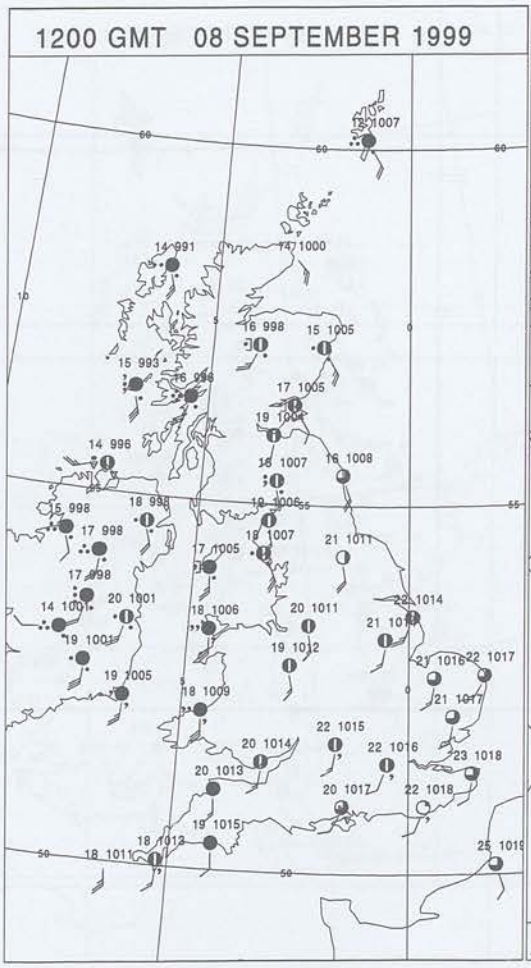

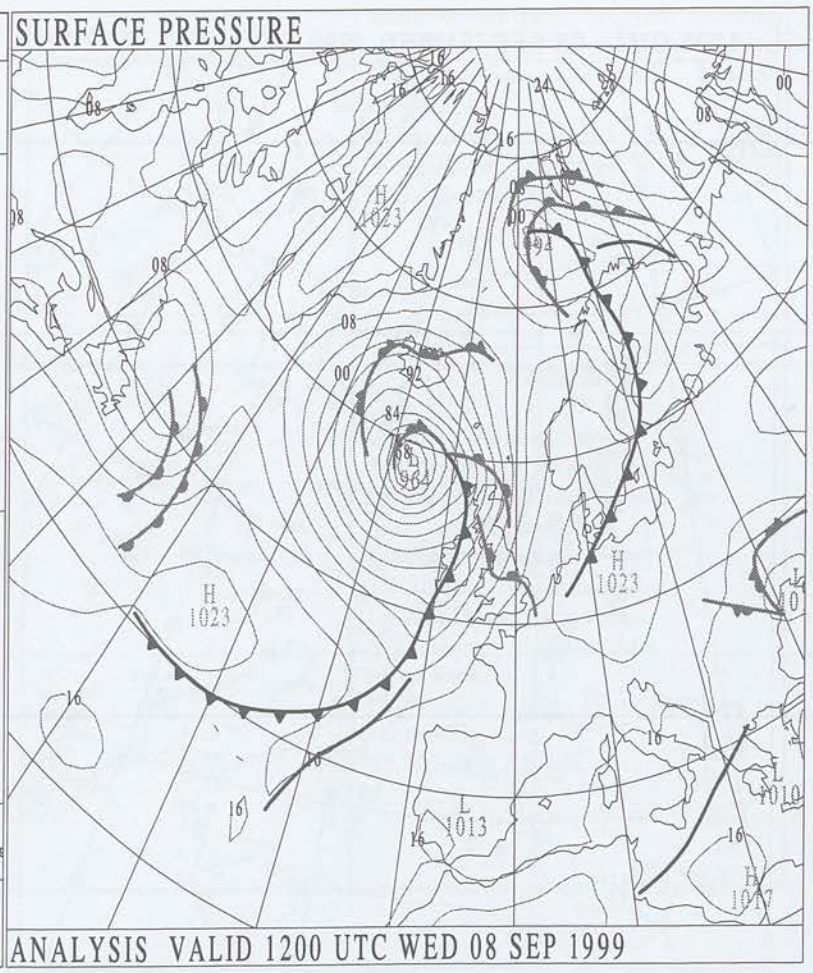

Crown Copyright 1999, All Rights Reserved

SURFACE REPORTS

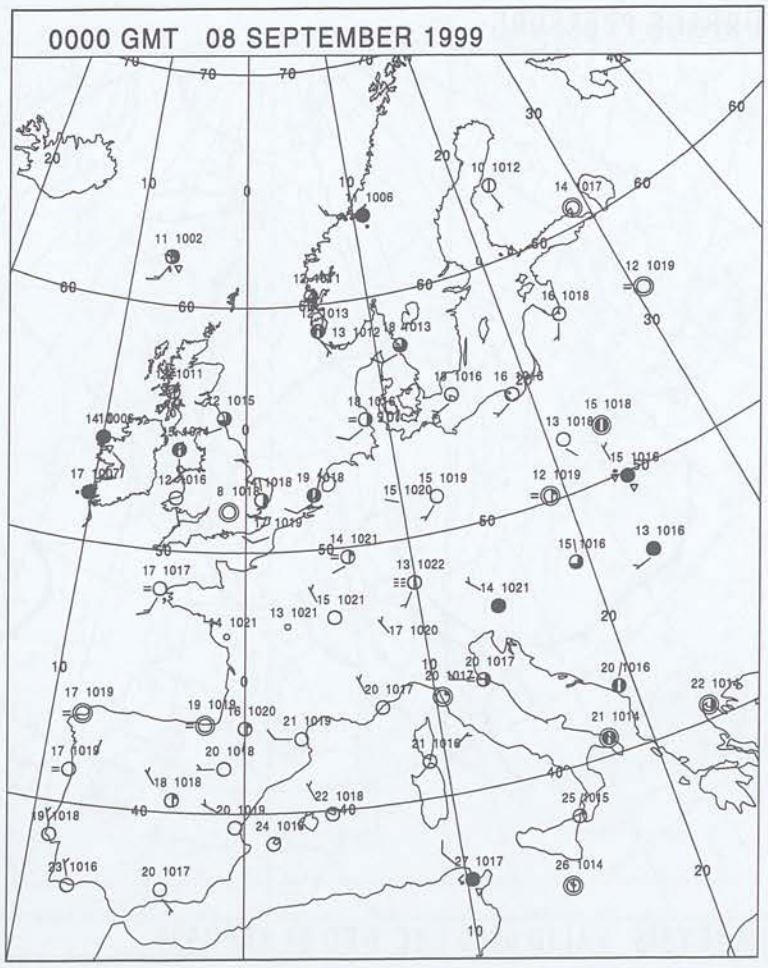

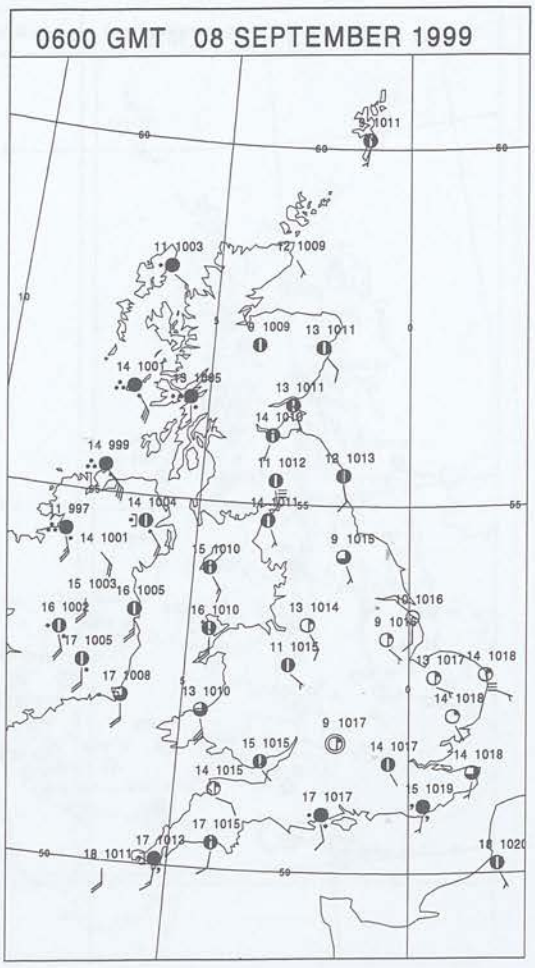

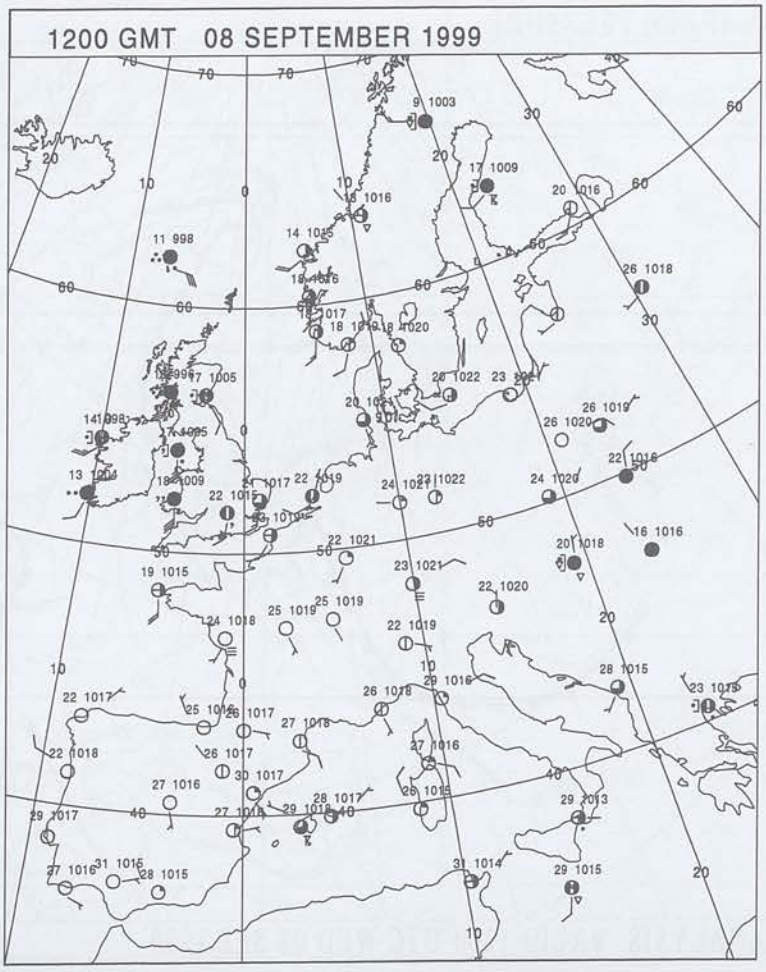

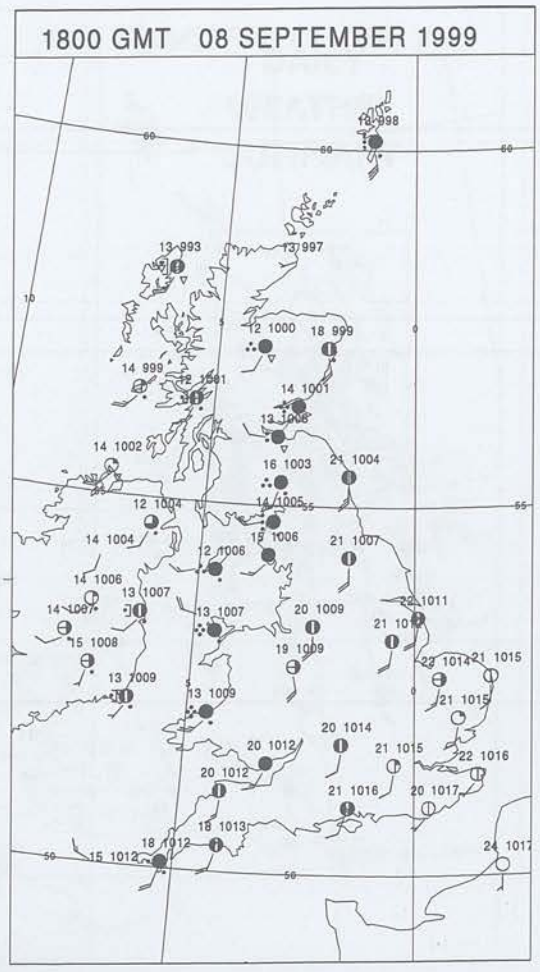

Crown Copyright 1999, All Rights Reserved

SIGNIFICANT WEATHER

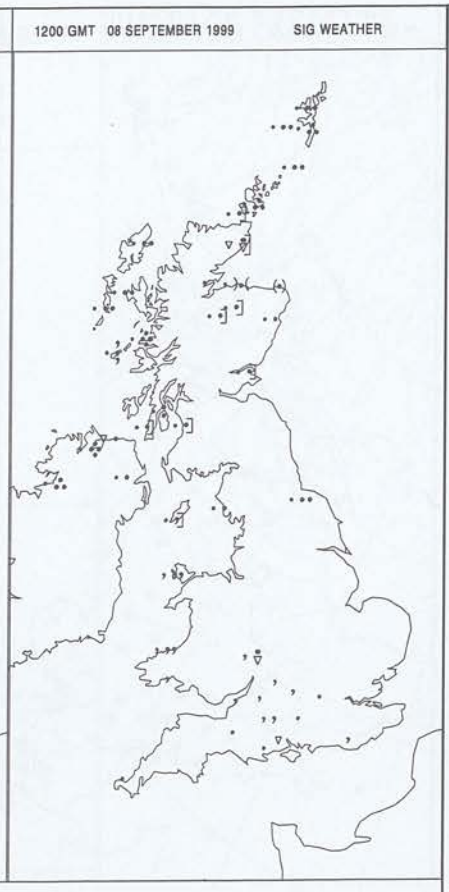

Summary of UK weather for Wednesday 8 September 1999

Outbreaks of rain spread north and east across Northern Ireland and into western Scotland overnight, heavy in places. Elsewhere cloud increased across eastern Scotland, Wales and northern England. Skies were clearer over southern and eastern England, although a ragged band of cloud did push up from the south towards morning giving the odd spot of light rain.

The rain band continued to move eastwards during the day, clearing Northern Ireland mid-afternoon and extending across Scotland, northwest England and west Wales by evening. There were some heavy outbreaks of rain, particularly over the highlands of Scotland. Accompanying the rain were strong winds, reaching gale force in the northwest. Meanwhile the cloud over southeast England broke during the morning leaving plenty of sunshine for the afternoon. More broken cloud also edged into Northern Ireland and western Scotland towards evening, though with a few showers.

The rain band continued to move eastwards during the evening, spreading across Wales, southwest and much of northern England. Showers become more widespread over Northern Ireland and western Scotland.

Temperatures ranged from near normal in the northwest to very warm in the southeast.

EXTREMES

Highest Maximum:
24.9 Coningsby, Lincolnshire
Lowest Maximum:
13.0 Lerwick, Shetland
Lowest Minimum:
4.8 Aboyne, Aberdeenshire
Lowest Grass Minimum:
-0.2 Aboyne, Aberdeenshire
Most Rain:
35.2 Tulloch Bridge, Inverness-Shire
Most Sun:
9.8 Hemsby, Norfolk

Crown Copyright 1999, All Rights Reserved

Wednesday 8 September 1999

DAILY CLIMATE DATA

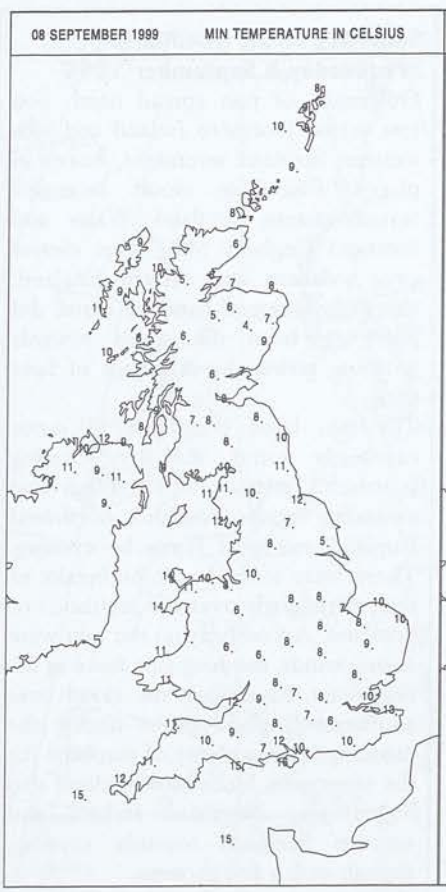

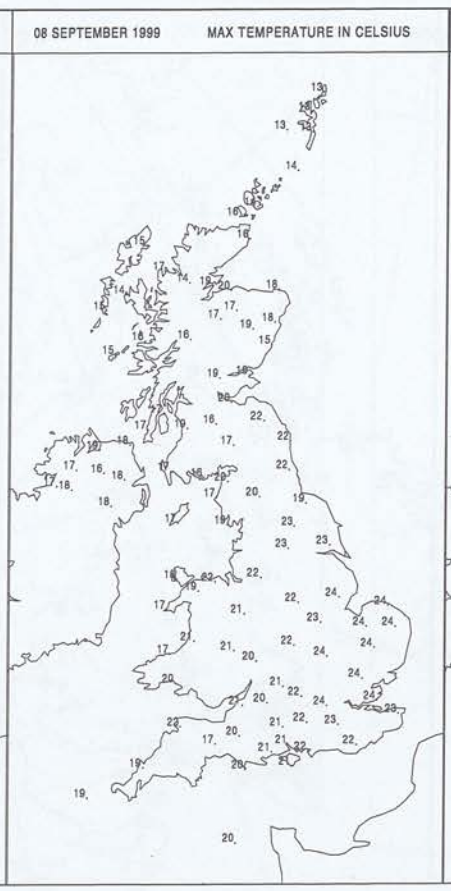

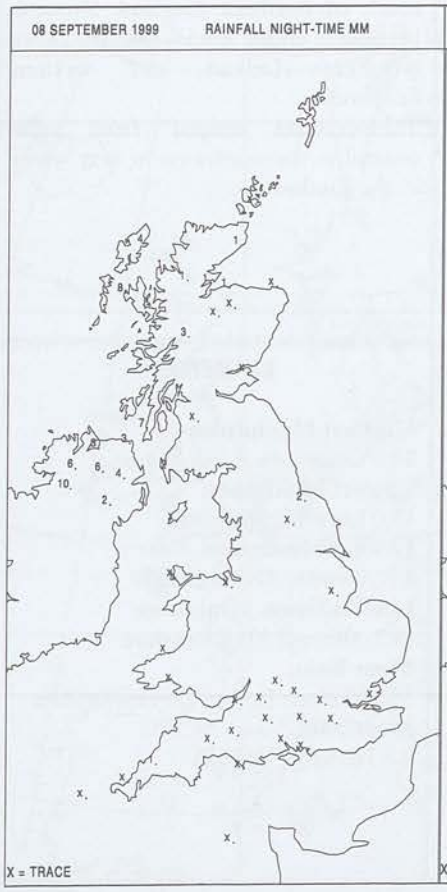

DAILY WEATHER SUMMARY

Crown Copyright 1999, All Rights Reserved

DAILY WEATHER SUMMARY

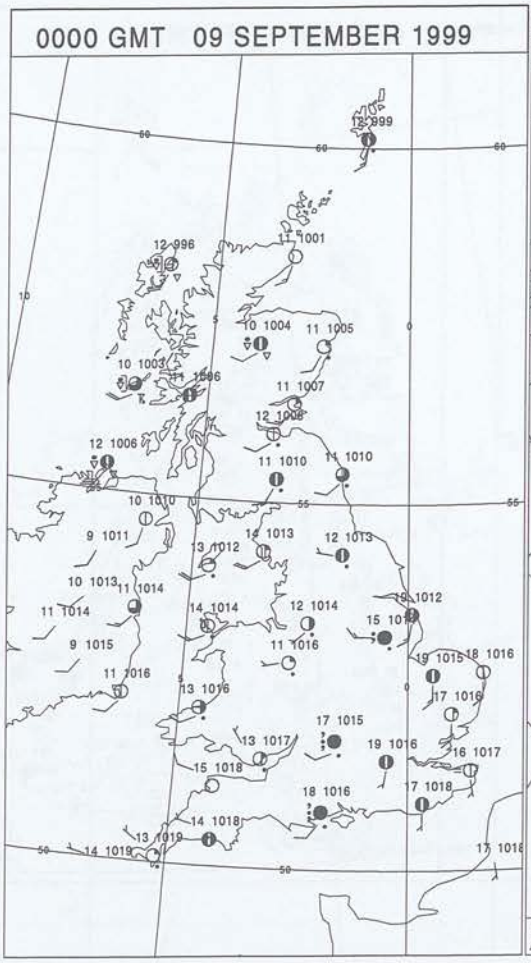

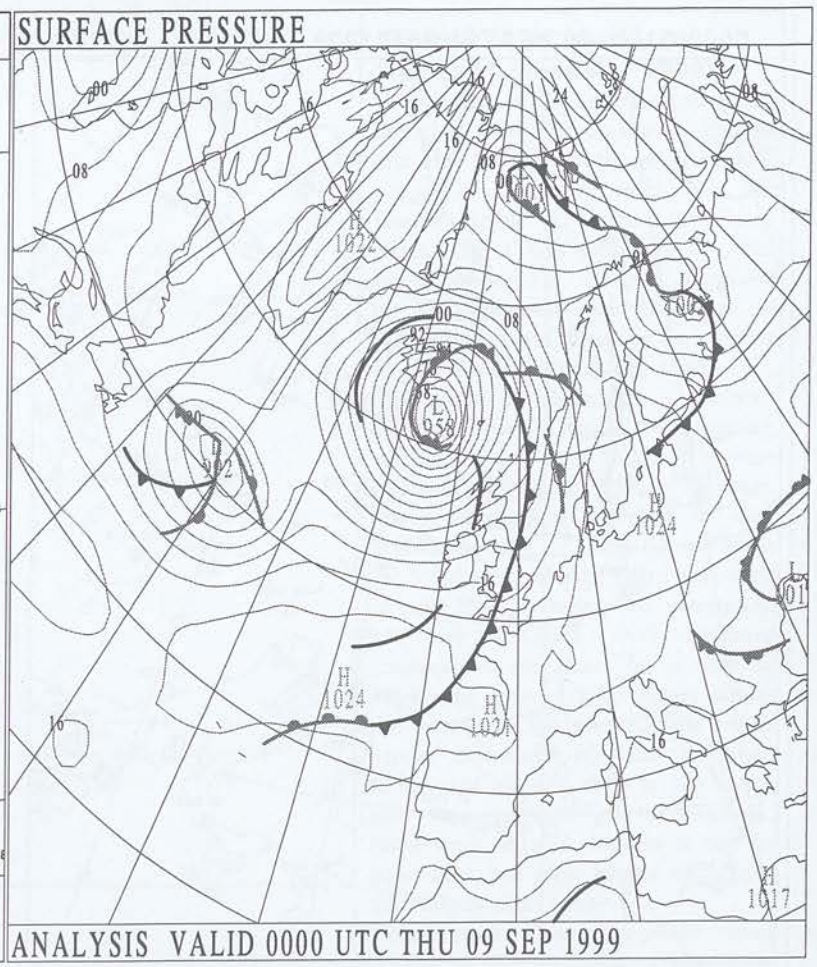

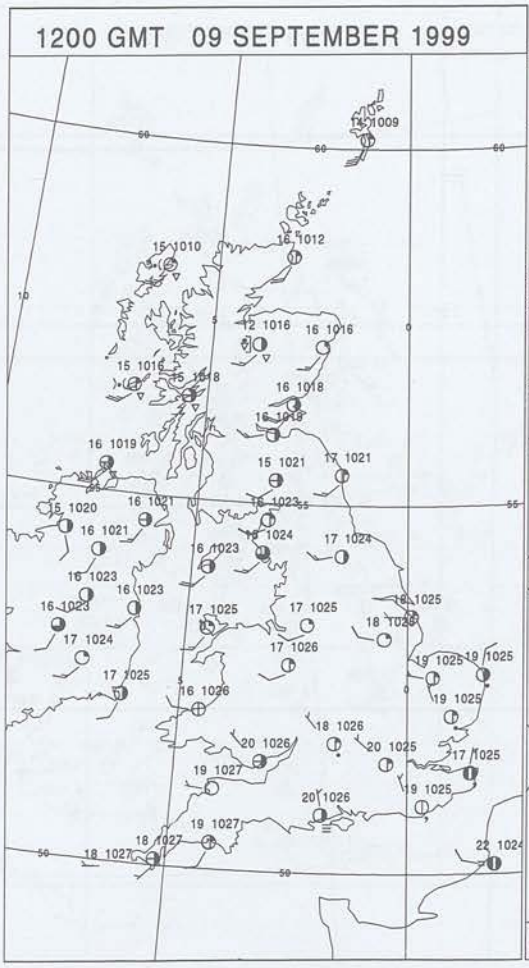

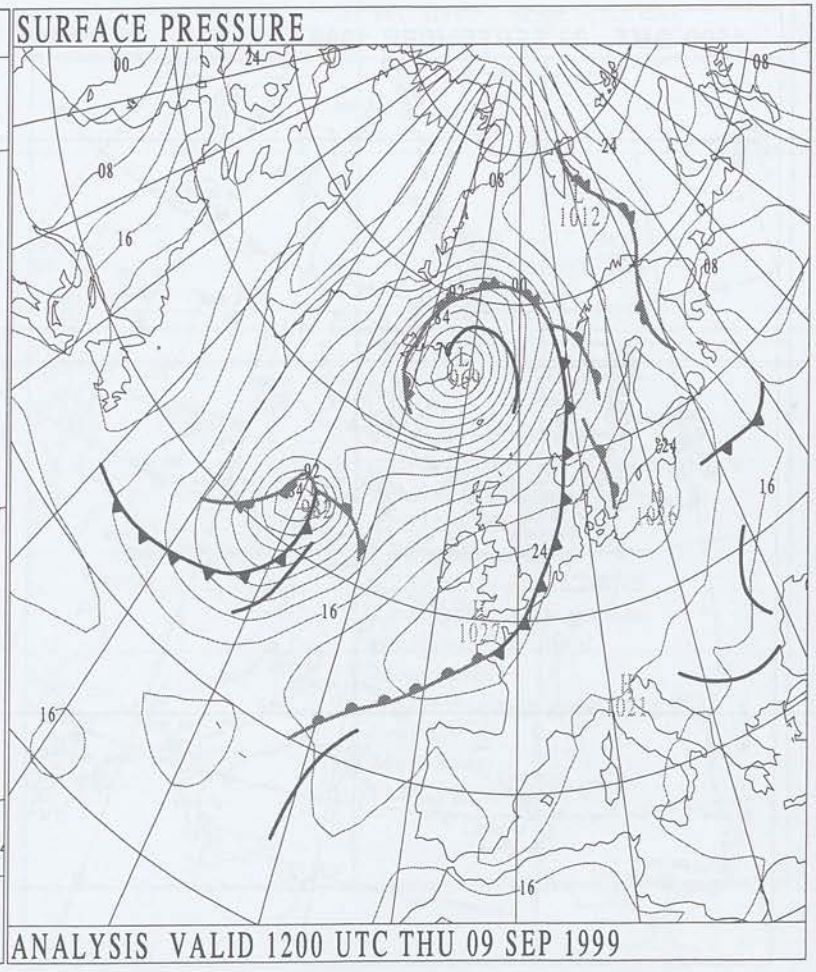

Crown Copyright 1999, All Rights Reserved

SURFACE REPORTS

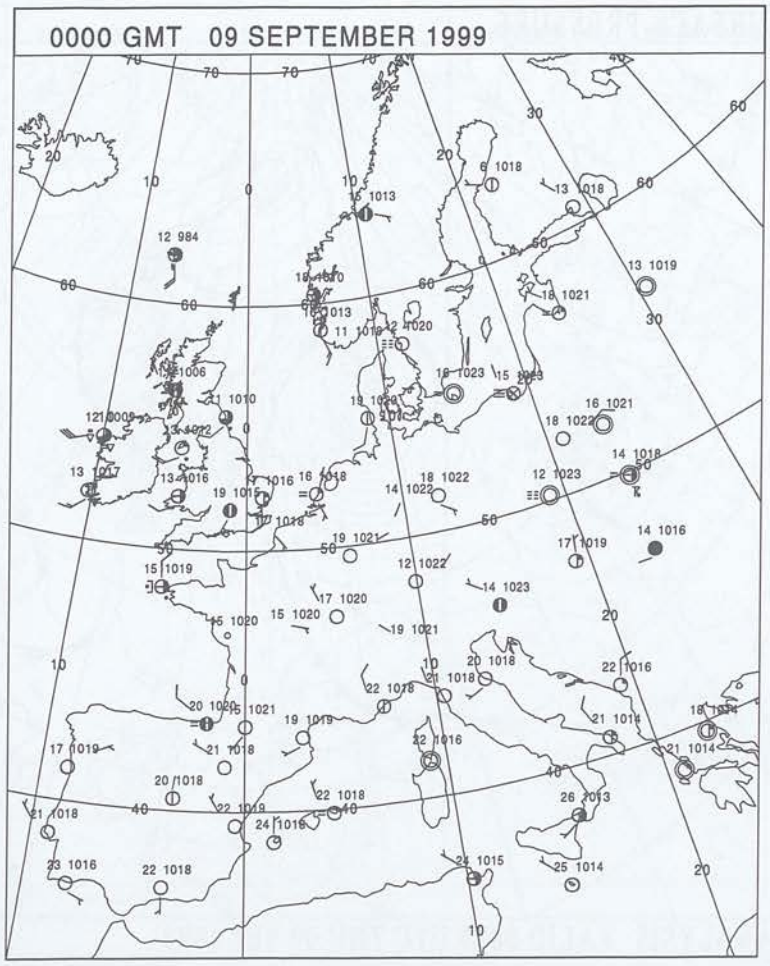

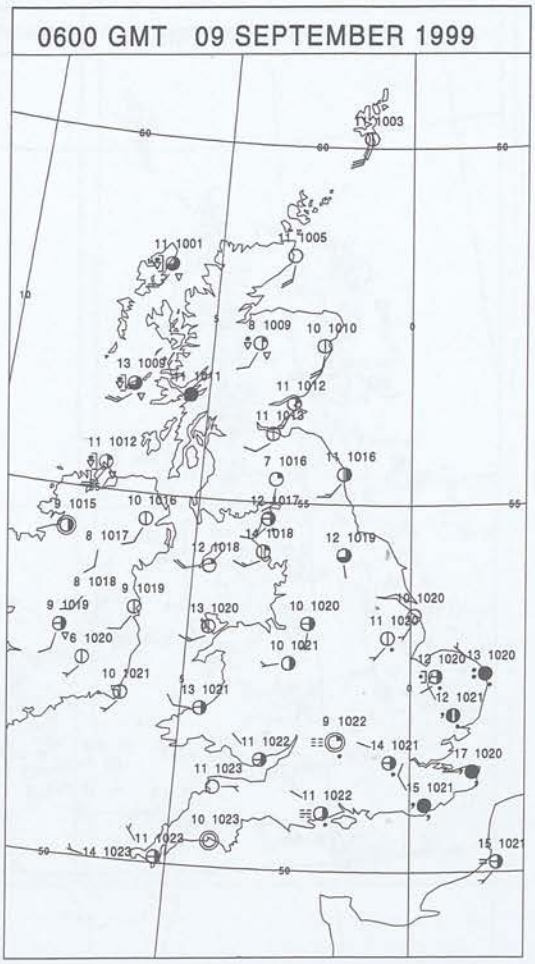

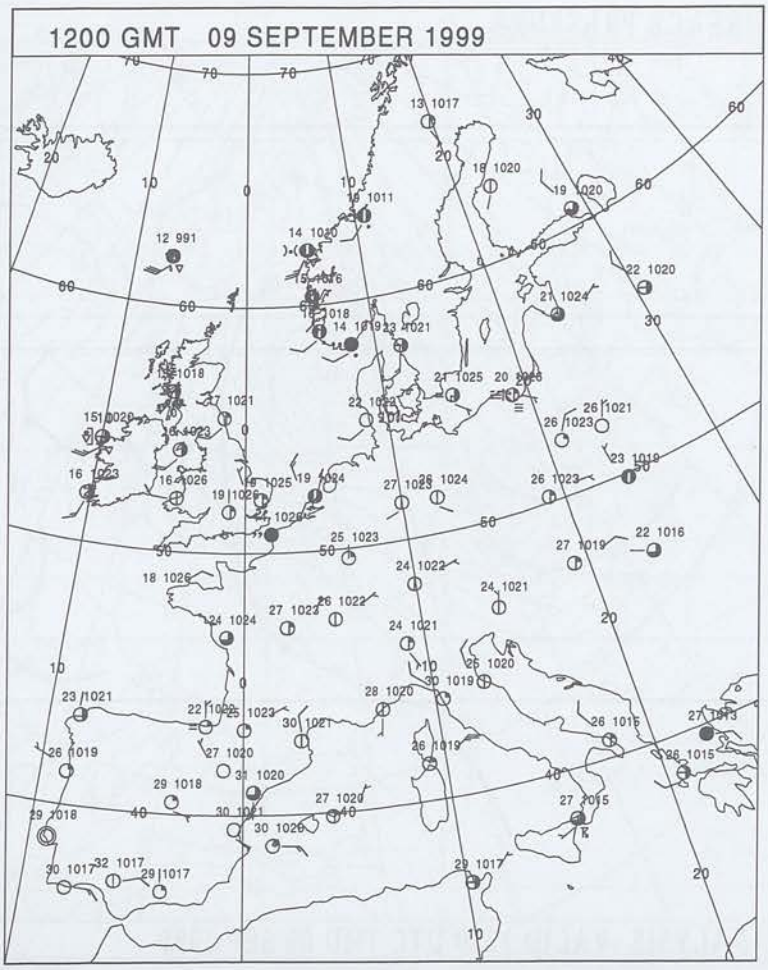

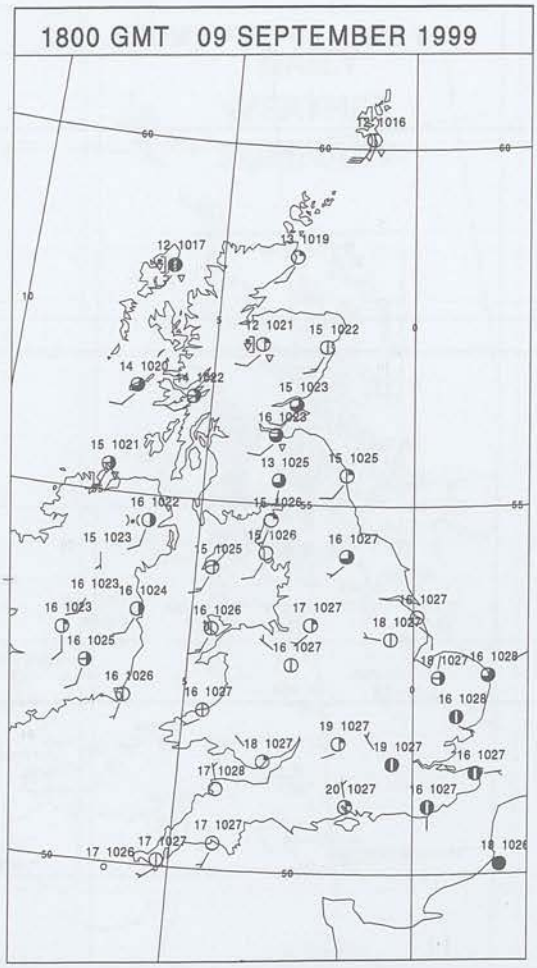

Crown Copyright 1999, All Rights Reserved

SIGNIFICANT WEATHER

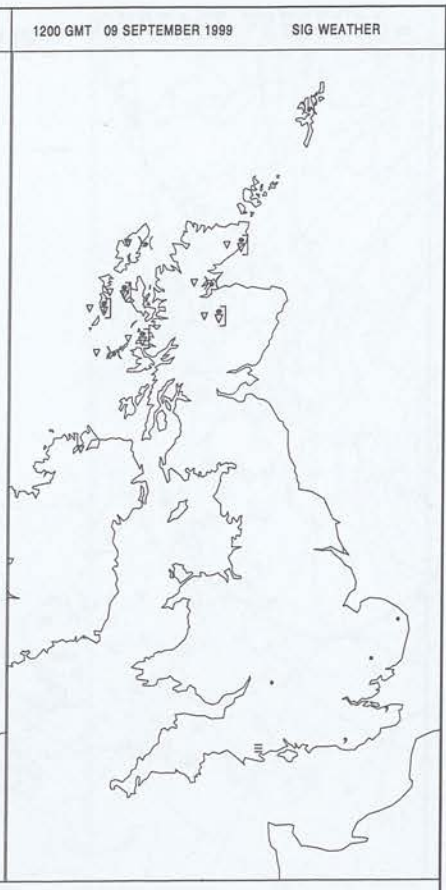

Summary of UK weather for Thursday 9 September 1999

At midnight a band of rain and drizzle stretched from Lincolnshire to Devon, and this moved southeast during the course of the night reaching a line from Norfolk to Sussex by dawn. Elsewhere it was generally dry, but blustery showers affected parts of western Scotland and the north of Northern Ireland driven in on a strong to gale force southwesterly wind.

The rain/drizzle over southeast England cleared during the morning, and then most parts of the UK were dry with long sunny periods. Showers, heavy at times, continued to drift across the west of Scotland and parts of Northern Ireland. There was little overall change during the afternoon, but the sunshine over southern England became hazy for a time as thickening upper cloud swept across the area. By the evening, the winds across the north of the UK had moderated slightly, and in the south they were mostly light. After dusk, there were isolated showers in the far northwest, but most places stayed dry with largely clear skies.

Temperatures were generally near normal in the west, but a degree or two above average in the east.

EXTREMES

Highest Maximum:
22.5 Southampton W C, Hampshire
Lowest Maximum:
12.8 Hawarden, Clwyd
Lowest Minimum:
5.2 Pembrey Sands, Dyfed
Lowest Grass Minimum:
0.0 Hawarden, Clwyd
Most Rain:
5.4 Loch Glascarnoch, Ross & Cromarty
Most Sun:
11.6 Lyneham, Wiltshire

Crown Copyright 1999, All Rights Reserved

Thursday 9 September 1999

DAILY CLIMATE DATA

09 SEPTEMBER 1999 MIN TEMPERATURE IN CELSIUS

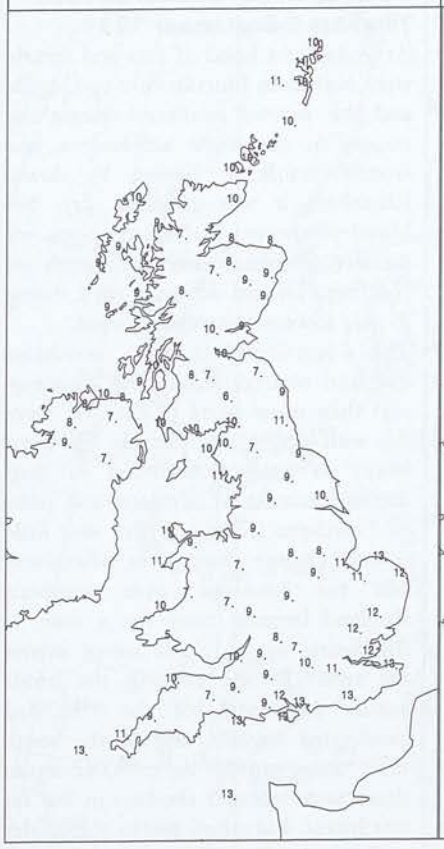

09 SEPTEMBER 1999 MAX TEMPERATURE IN CELSIUS

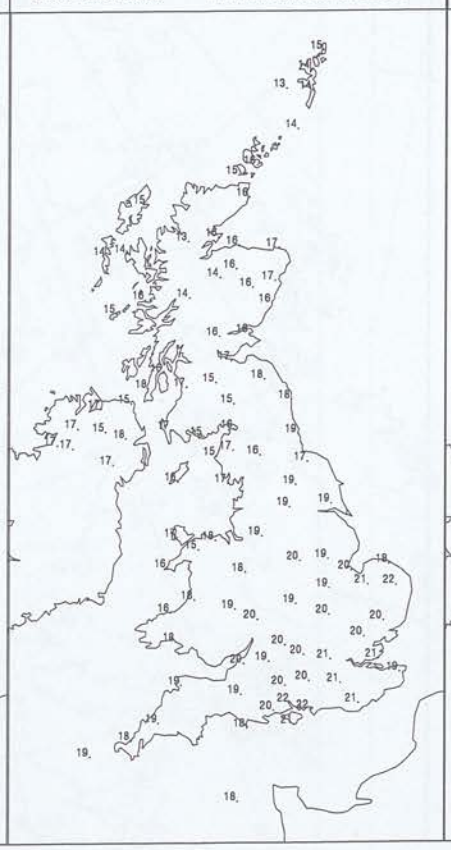

09 SEPTEMBER 1999 SUNSHINE HOURS

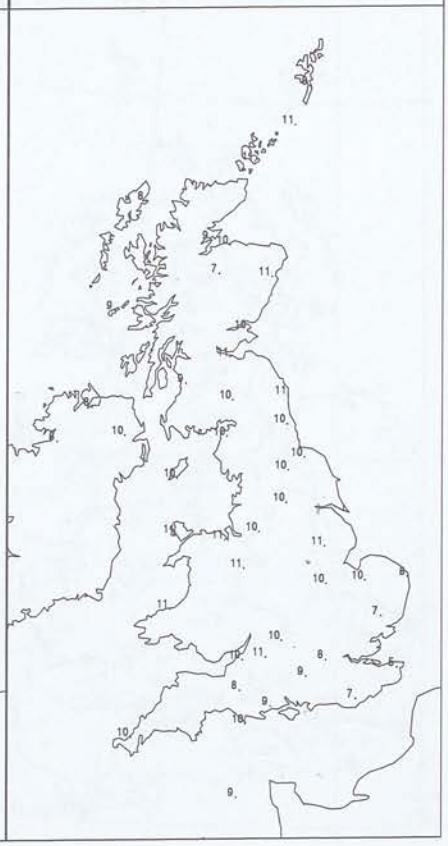

09 SEPTEMBER 1999 RAINFALL NIGHT-TIME MM

X = TRACE

09 SEPTEMBER 1999 RAINFALL DAY-TIME MM

X = TRACE

DAILY WEATHER SUMMARY

Crown Copyright 1999, All Rights Reserved

DAILY WEATHER SUMMARY

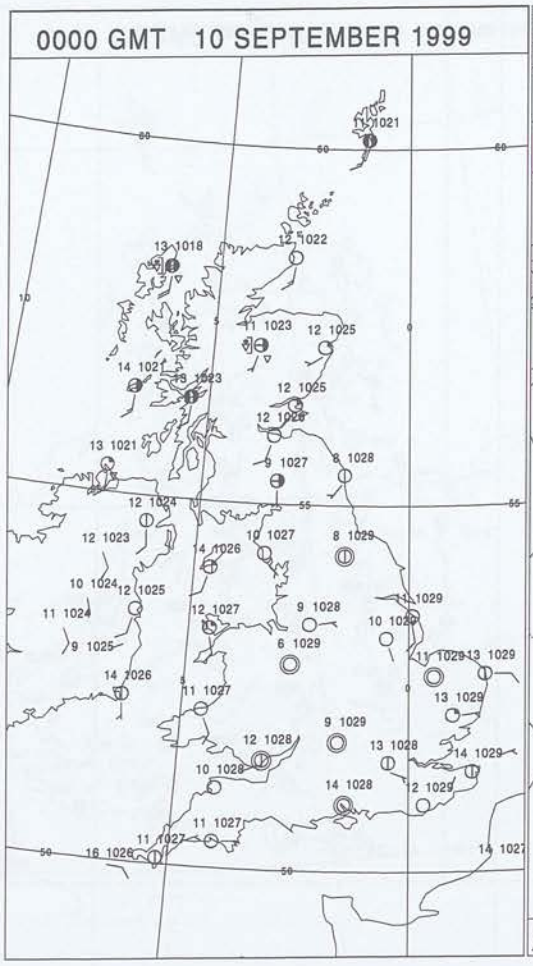

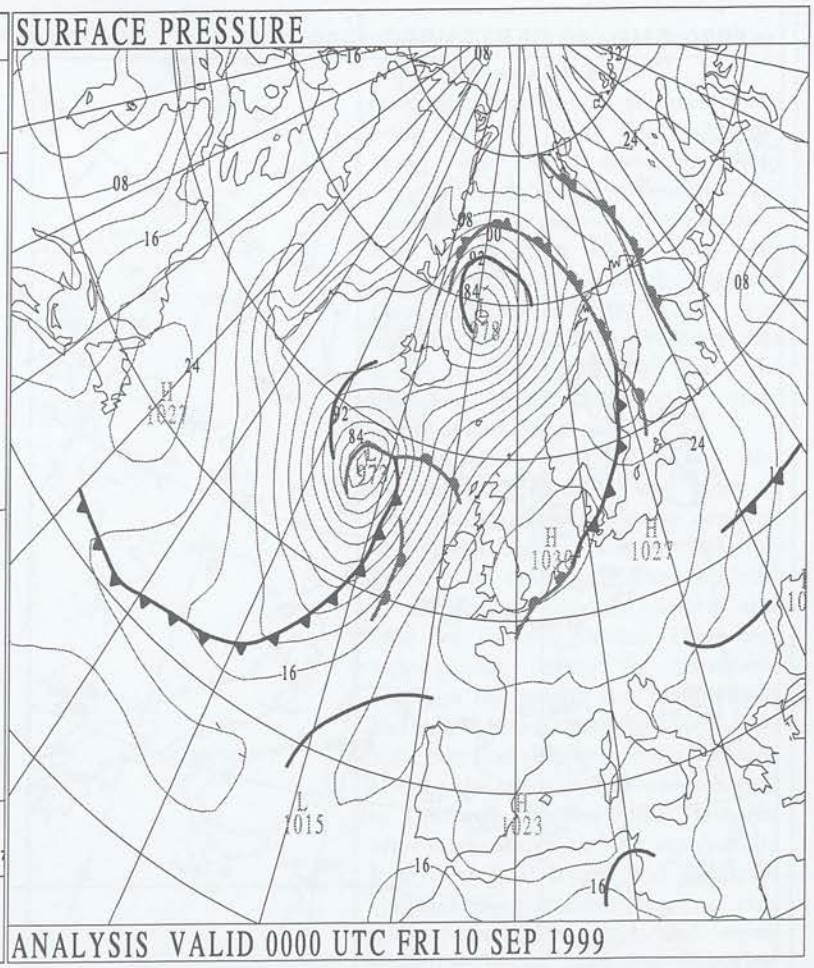

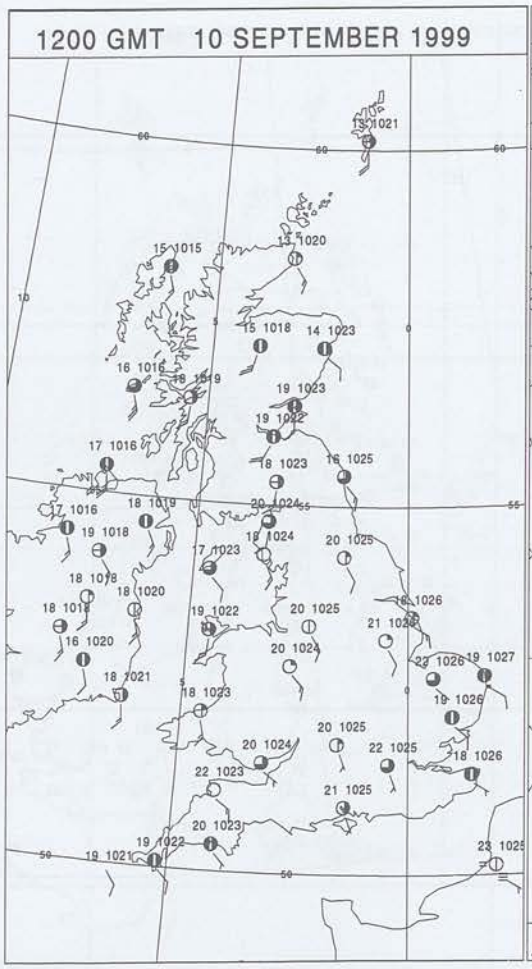

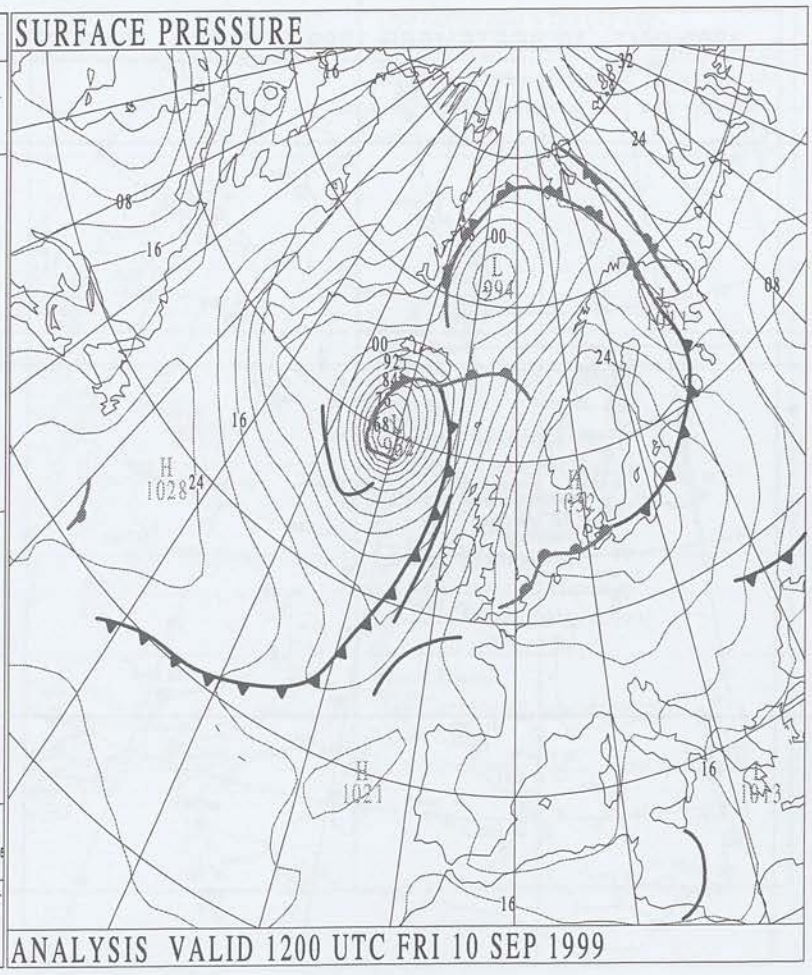

Crown Copyright 1999, All Rights Reserved

SURFACE REPORTS

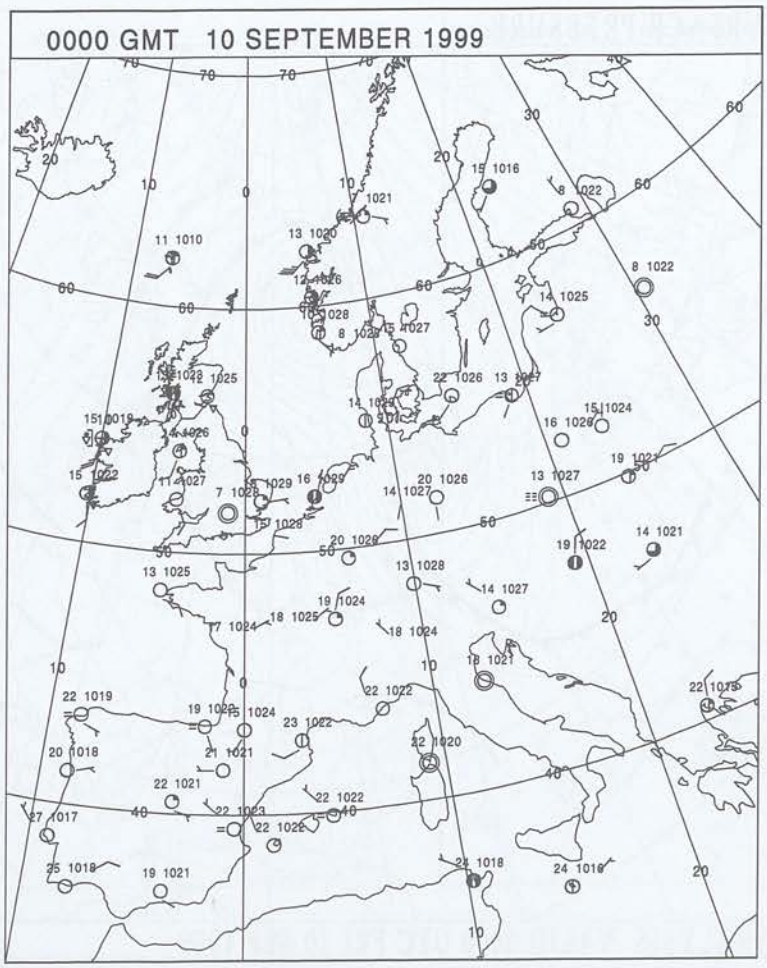

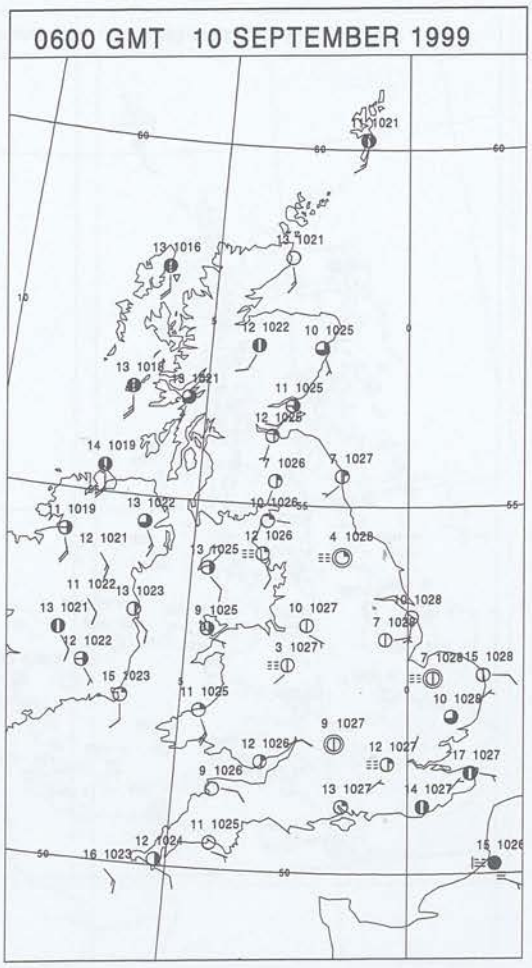

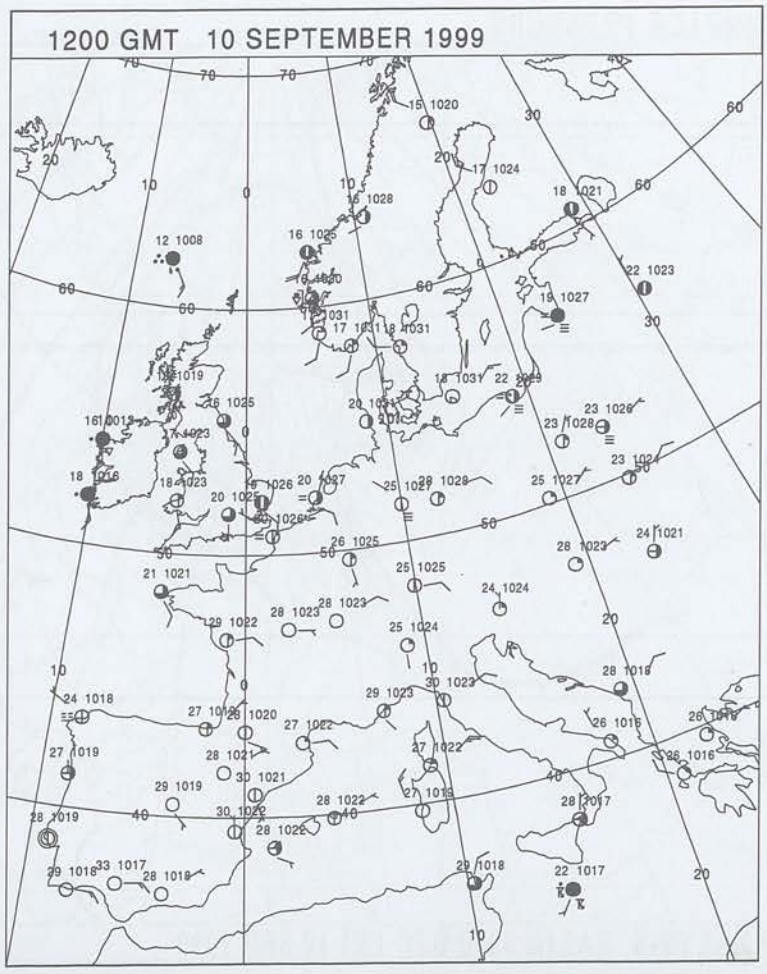

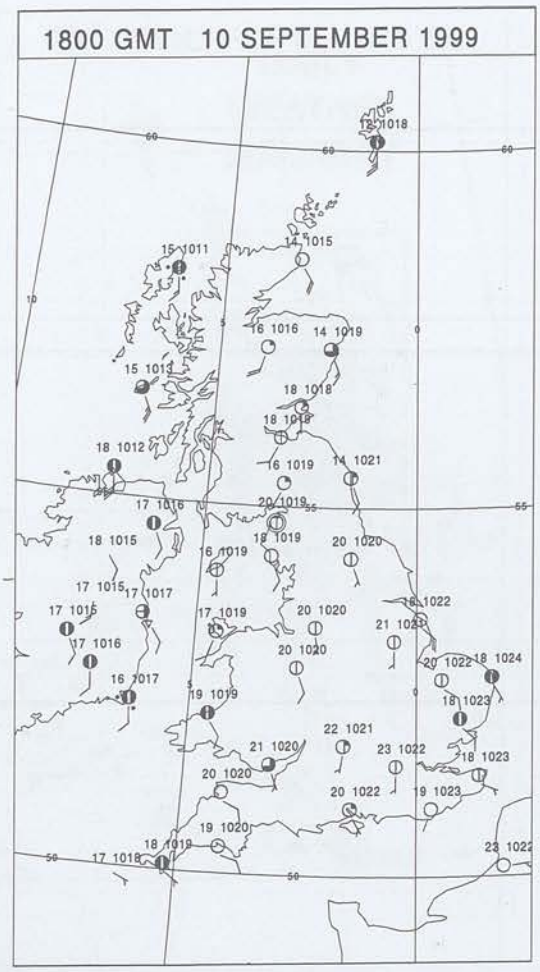

Crown Copyright 1999, All Rights Reserved

SIGNIFICANT WEATHER

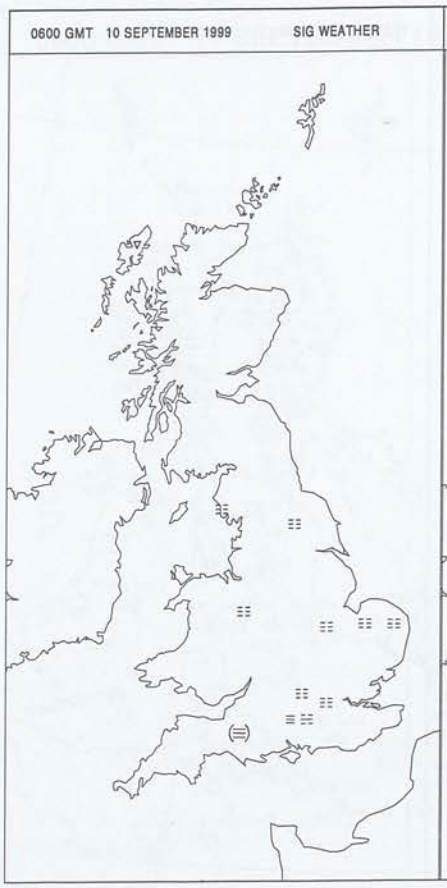

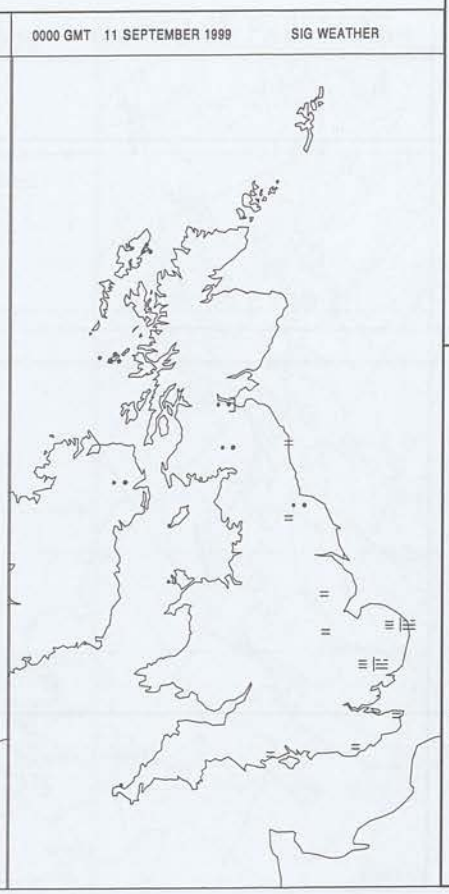

Summary of UK weather for Friday 10 September 1999

The night was dry almost everywhere with generally clear skies, although there was cloud across northern Scotland and Northern Ireland, thick enough to give showers over Highland and the Western Isles. Cloud also spread across southeast England around dawn, and a shower was reported in Essex. The visibility was good in the north, but the odd mist/fog patch developed over England and Wales.

The mist/fog cleared during the morning and it was dry and sunny in most places, although patchy rain was seen in Norfolk, as well as Highland. Hazy/misty conditions were reported in the eastern English Channel and near the Thames Estuary. There was little change during the afternoon, although the patchy rain in Highland had edged into Orkney by 1500Z, and light rain had returned to the Western Isles by the evening. Rain was reported in Cornwall and the Inner Hebrides after dusk, and it became increasingly hazy over East Anglia and southeast England. By midnight, there was rain over Northern Ireland and some moderate bursts over the Hebrides. The north had a breezy day.

Temperatures were a little above average in the cloudier parts of the UK, but elsewhere it was generally very warm.

EXTREMES

Highest Maximum:
26.1 Jersey Airport, Jersey
Lowest Maximum:
13.7 Fair Isle, Shetland
Lowest Minimum:
2.8 Shawbury, Shropshire
Lowest Grass Minimum:
-5.1 Hawarden, Clwyd
Most Rain:
36.8 Carmoney, Londonderry
Most Sun:
11.6 Newcastle W.C., Tyne & Wear

Crown Copyright 1999, All Rights Reserved

Friday 10 September 1999

DAILY CLIMATE DATA

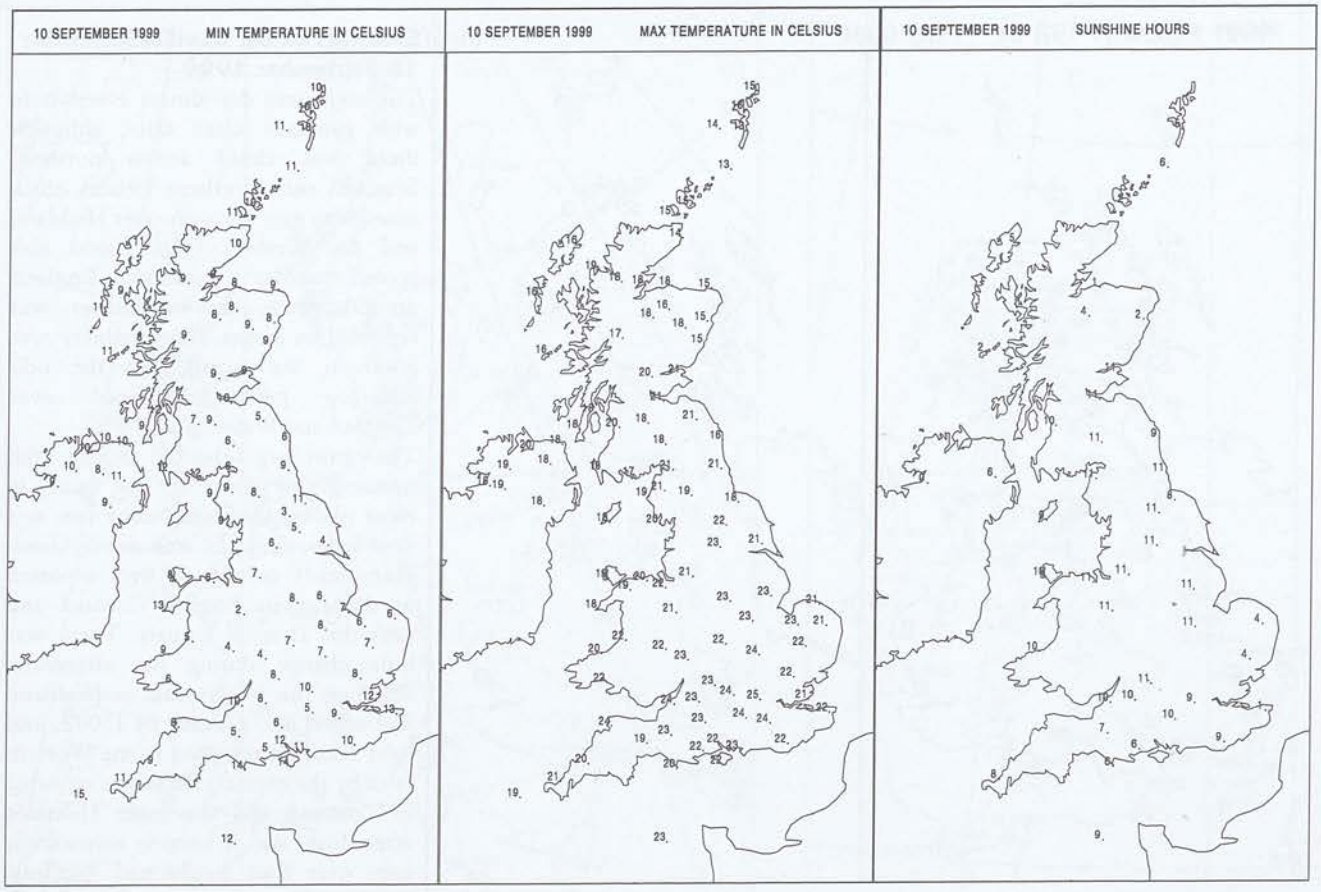

DAILY WEATHER SUMMARY

Crown Copyright 1999, All Rights Reserved

DAILY WEATHER SUMMARY

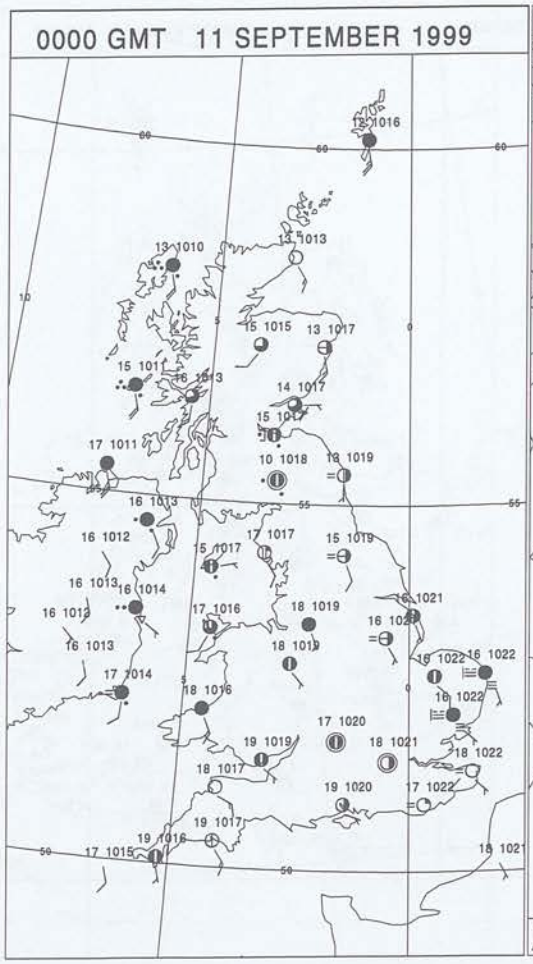

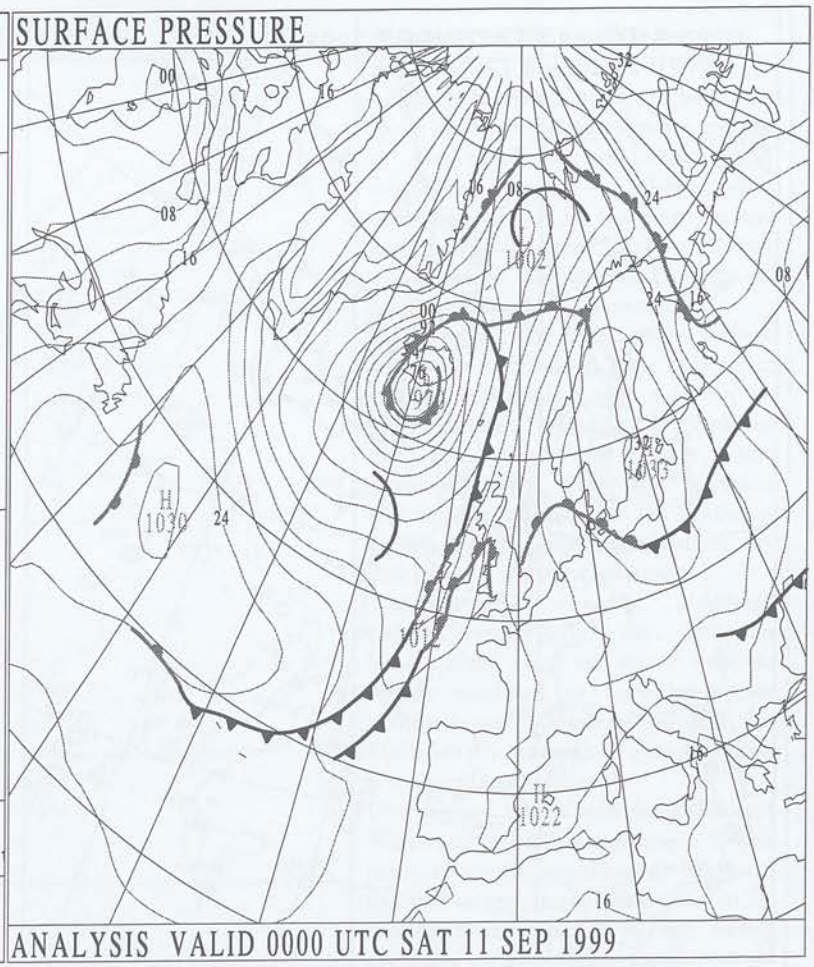

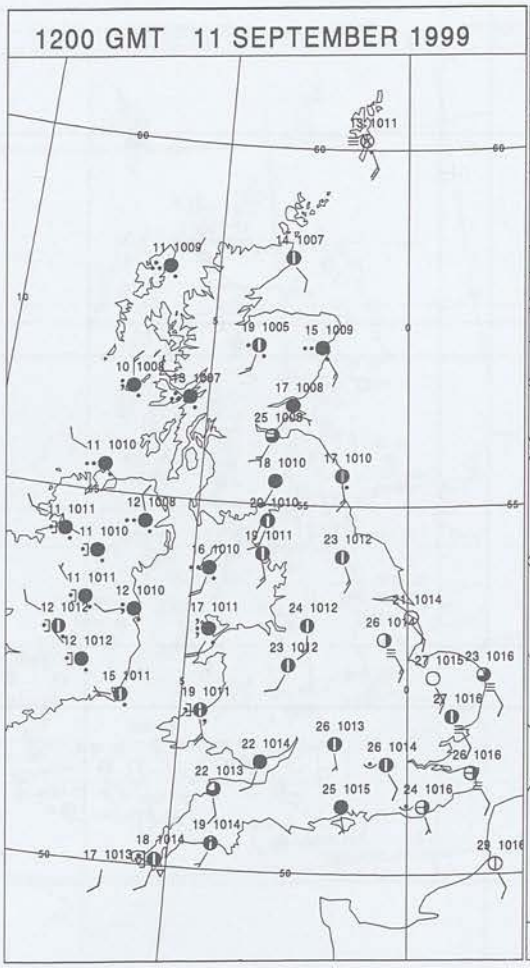

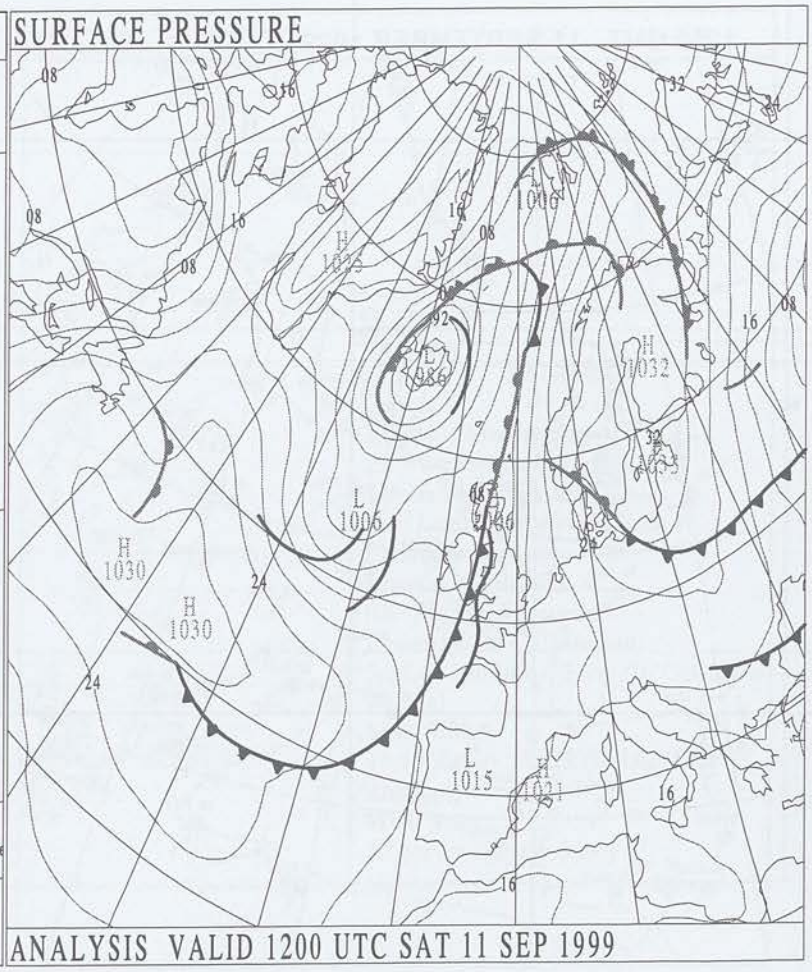

Crown Copyright 1999, All Rights Reserved

SURFACE REPORTS

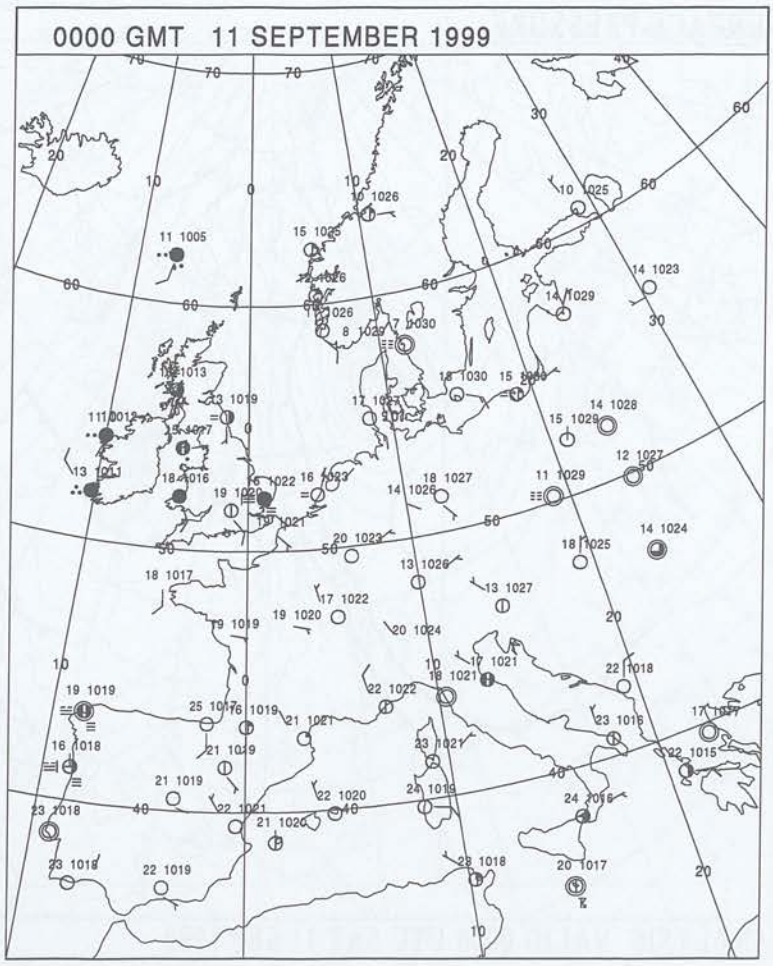

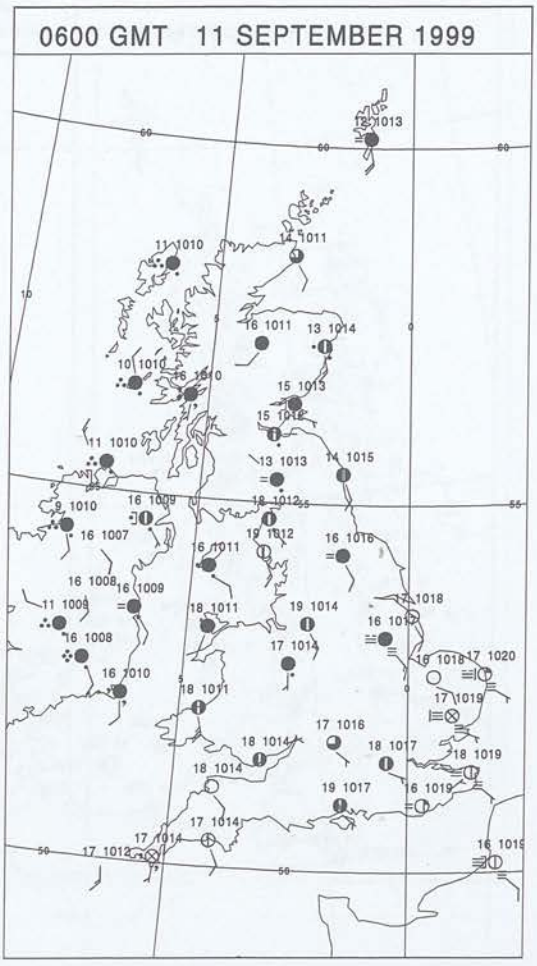

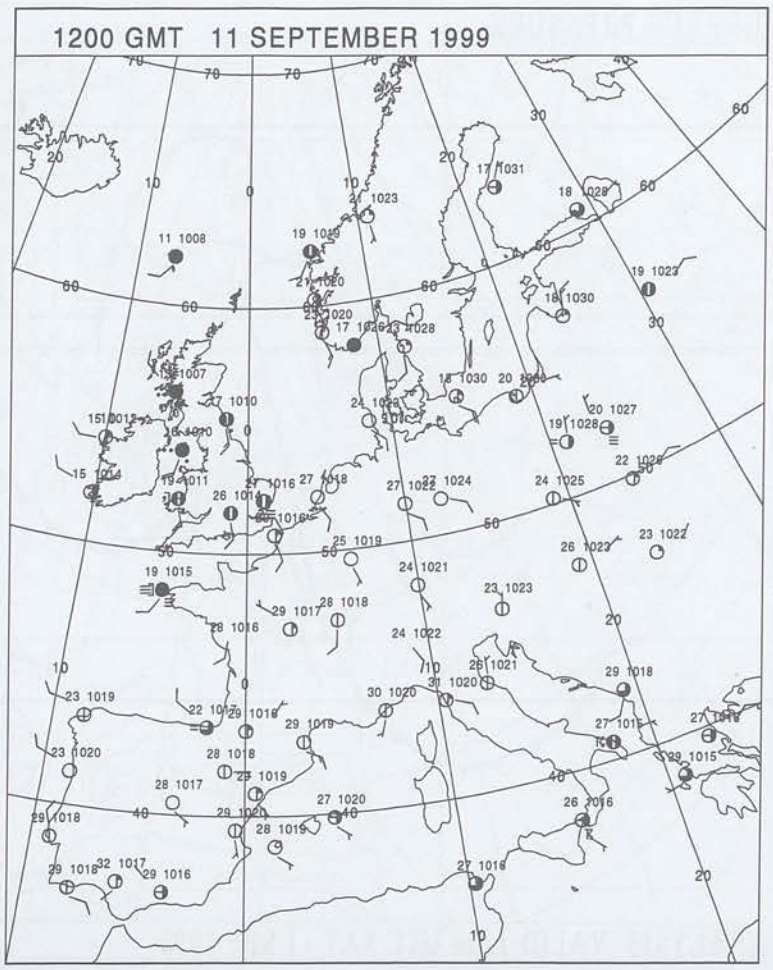

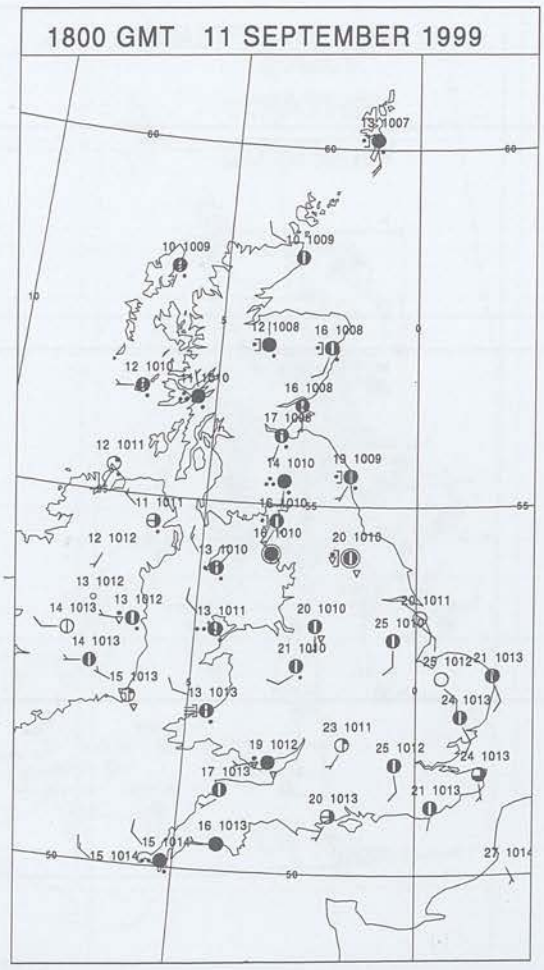

Crown Copyright 1999, All Rights Reserved

SIGNIFICANT WEATHER

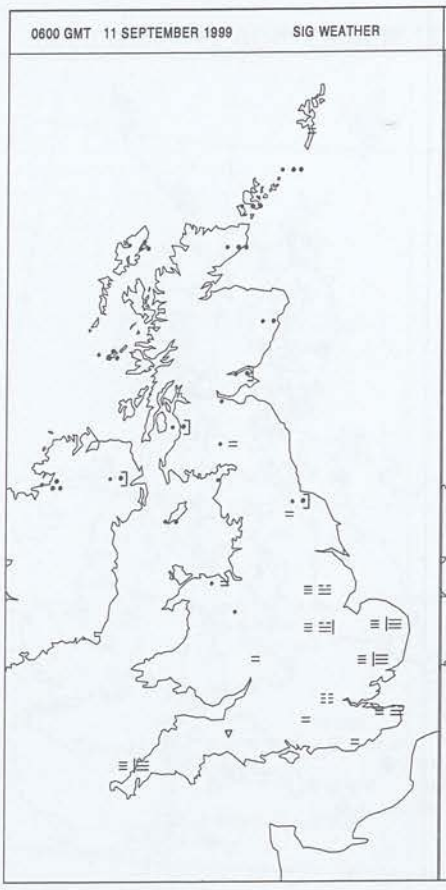

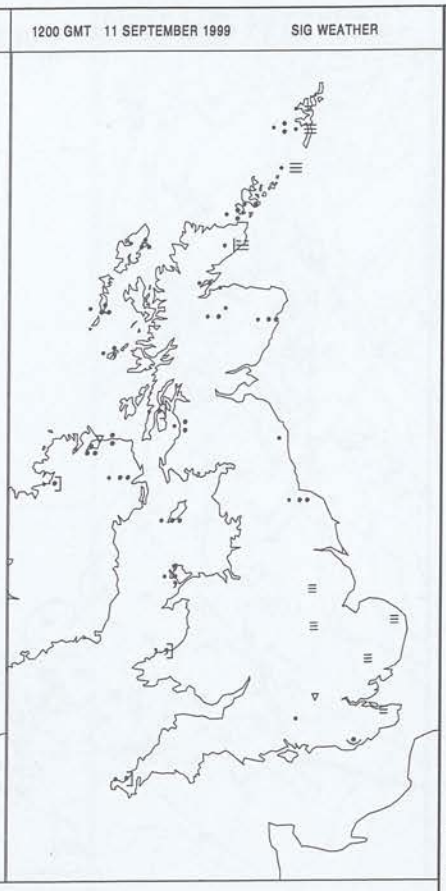

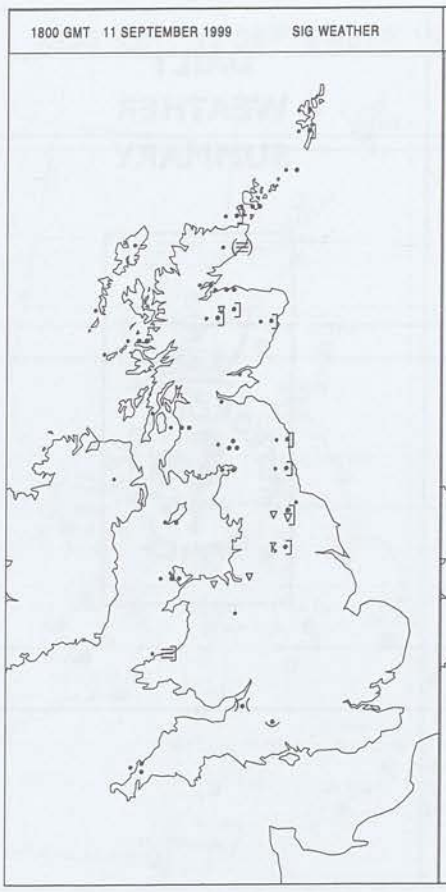

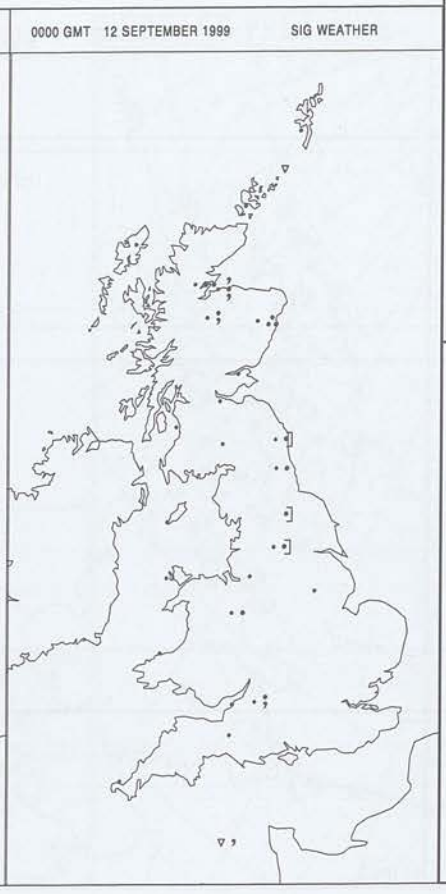

Summary of UK weather for Saturday 11 September 1999

Much of England and Wales had a dry night but mist and fog patches formed in the southeast and around the southwest coast. There were outbreaks of rain in Northern Ireland and Scotland, some heavy. Some outbreaks of rain spread to parts of northwest England by morning.

It was a wet day in Northern Ireland and western Scotland with heavy rain at times and the rain spread during the day to eastern Scotland. Outbreaks of rain, some heavy and thundery also developed over Wales and northern and western England but the southeast quadrant of England stayed largely dry and bright with some sunshine.

Through the evening, Northern Ireland became largely dry. The rain band pushed north and east to become mainly confined to north and east Scotland, northeast England and the Midlands by midnight. The southeast remained largely dry.

It was very warm over England and Wales and hot in the southeast. It was warm in southern and eastern Scotland too but temperatures were close to or a little below normal in the wetter areas and in Northern Ireland.

EXTREMES

Highest Maximum:
29.5 Weybourne, Norfolk
Lowest Maximum:
10.5 Loch Glascarnoch, Ross & Cromarty
Lowest Minimum:
8.8 Corgary, Fermanagh
Lowest Grass Minimum:
5.0 Lossiemouth, Moray (In Grampian Region)
Most Rain:
47.6 Kilmory, Argyll (In Highland Region)
Most Sun:
9.7 Jersey Airport, Jersey

Crown Copyright 1999, All Rights Reserved

Saturday 11 September 1999

DAILY CLIMATE DATA

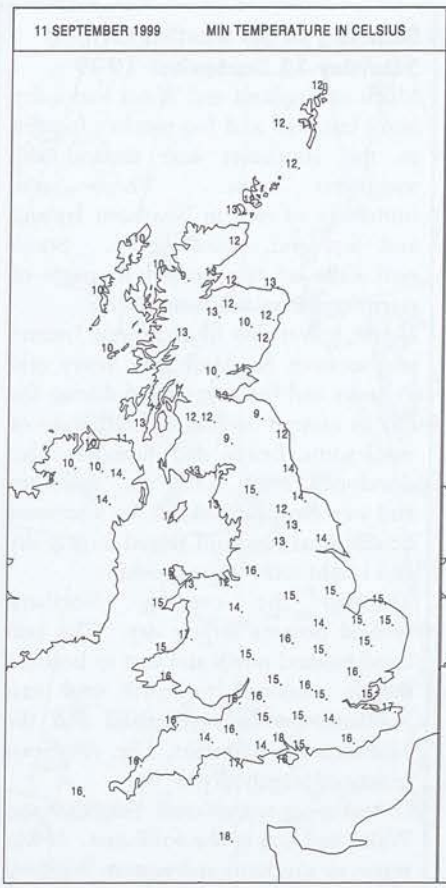

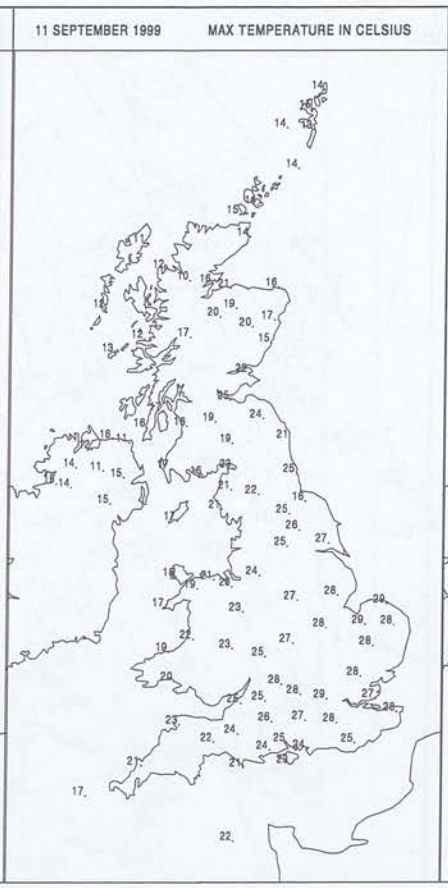

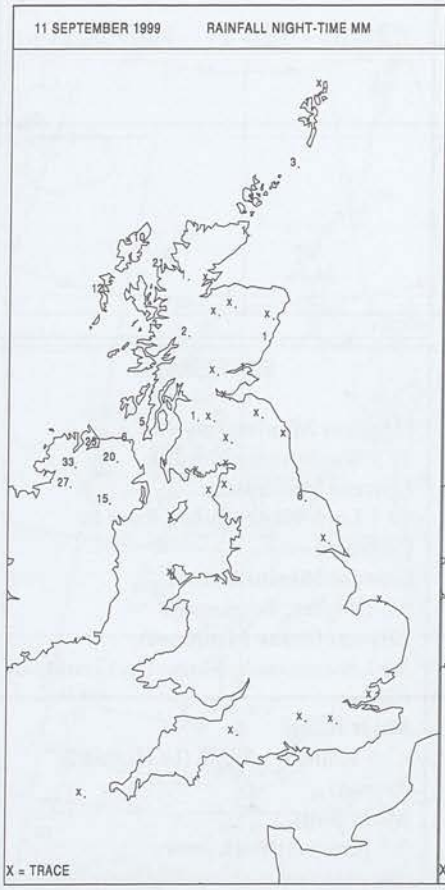

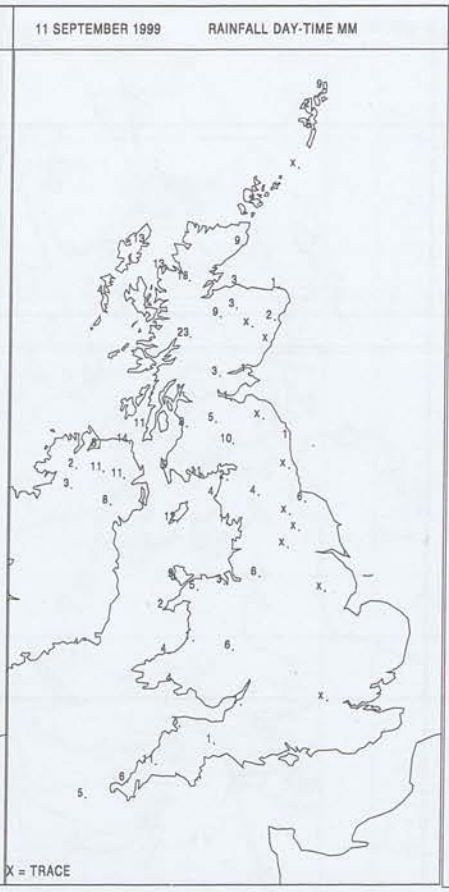

DAILY WEATHER SUMMARY

Crown Copyright 1999, All Rights Reserved

DAILY WEATHER SUMMARY

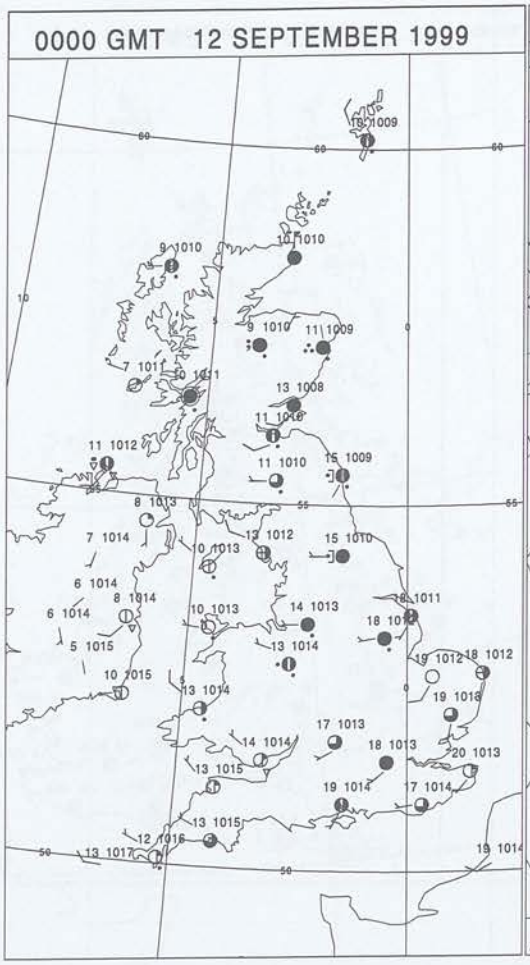

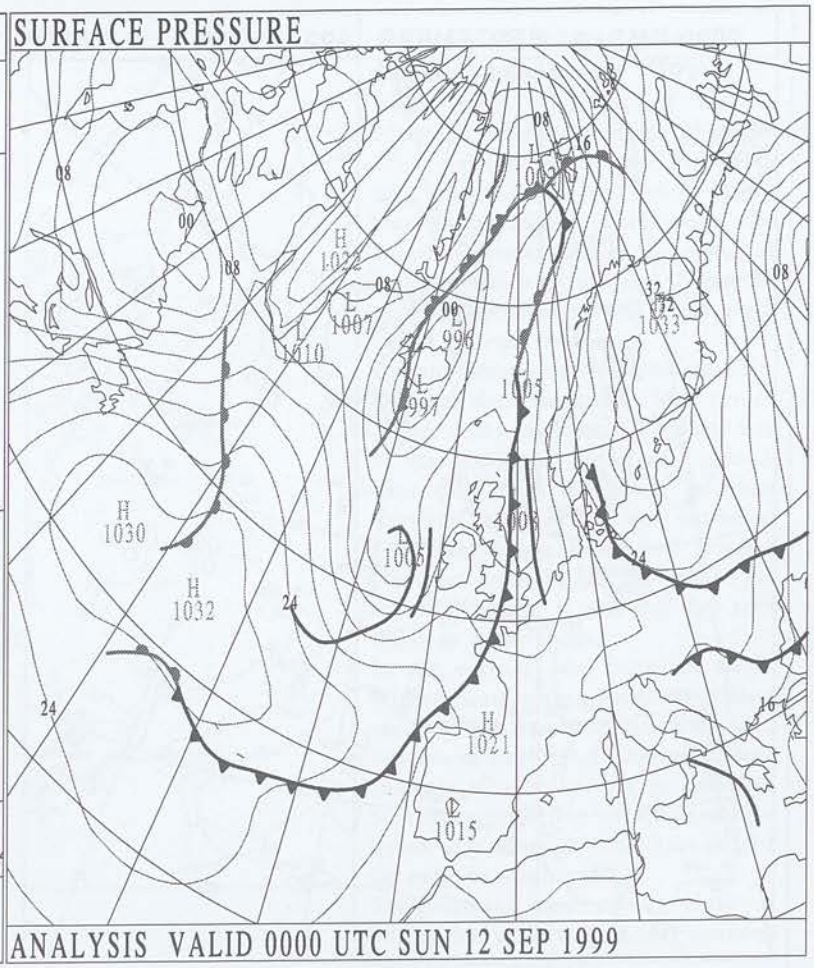

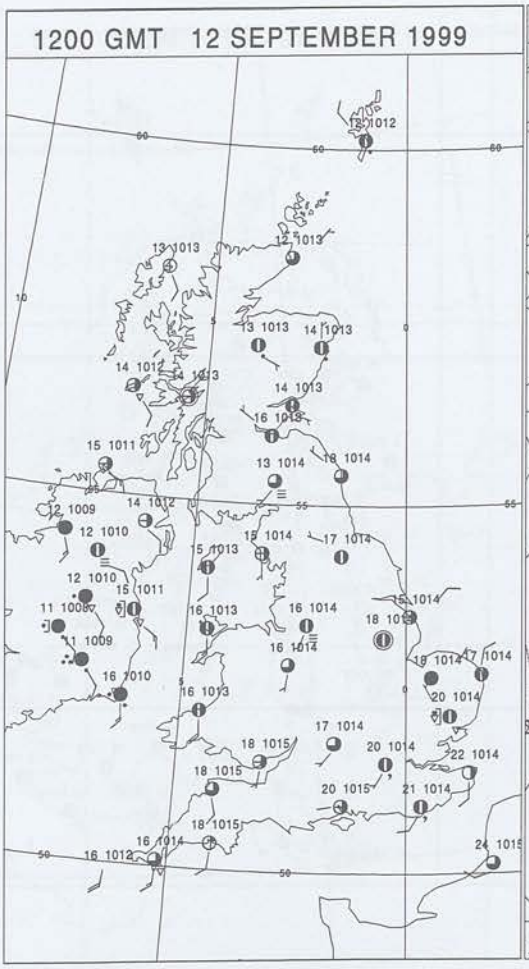

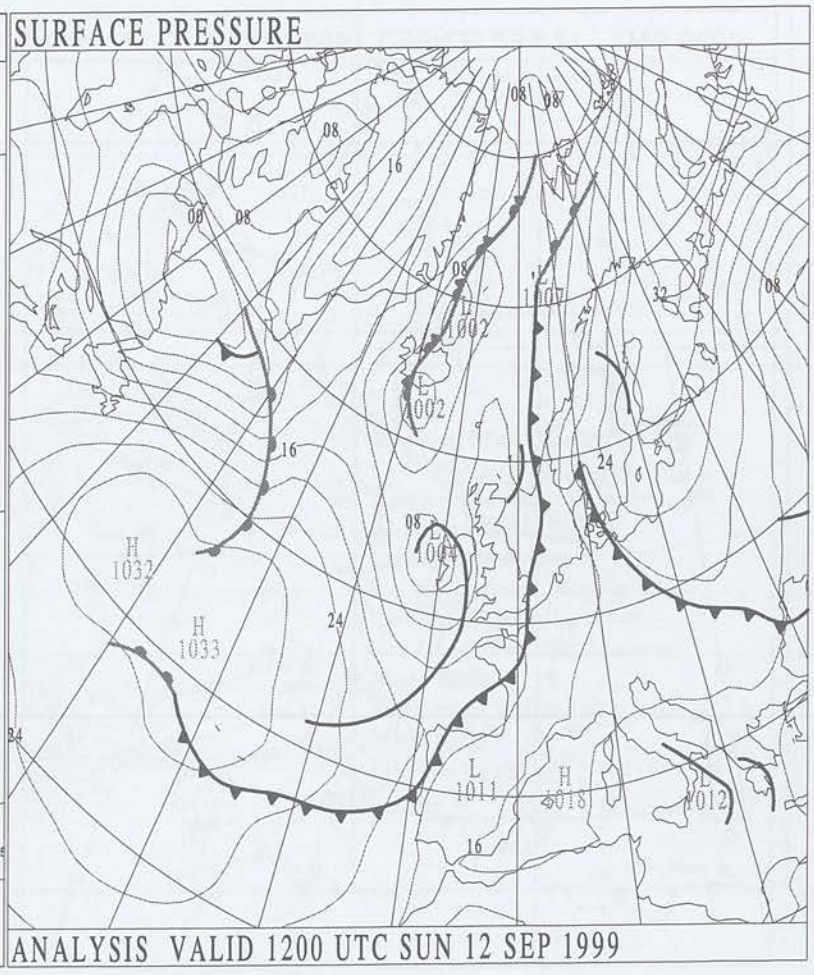

Crown Copyright 1999, All Rights Reserved

SURFACE REPORTS

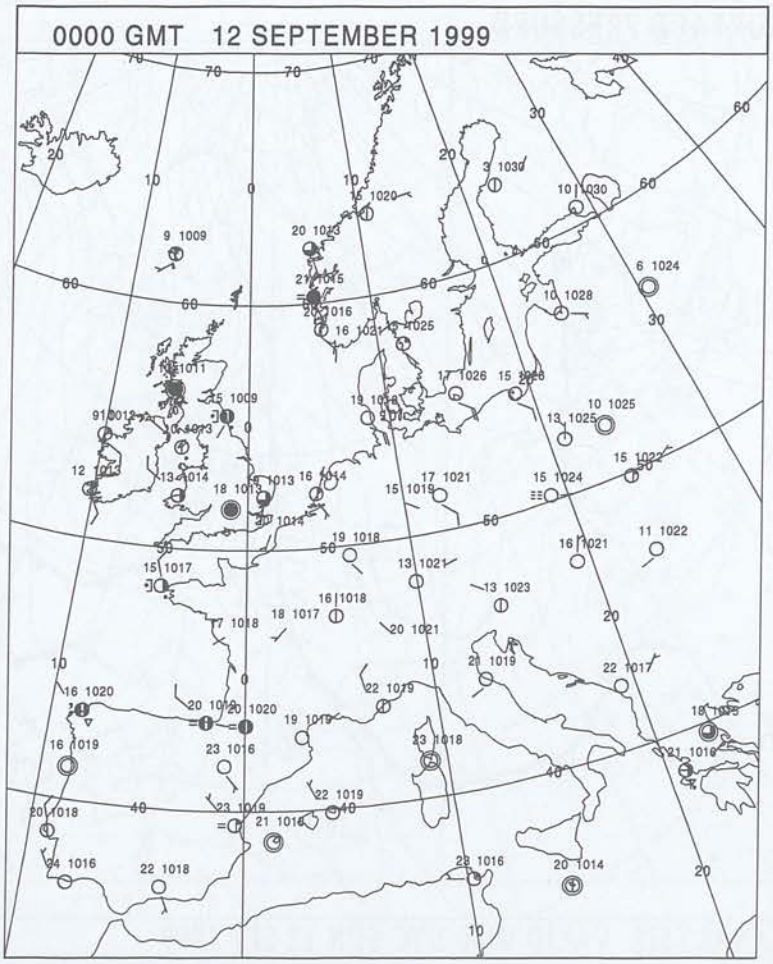

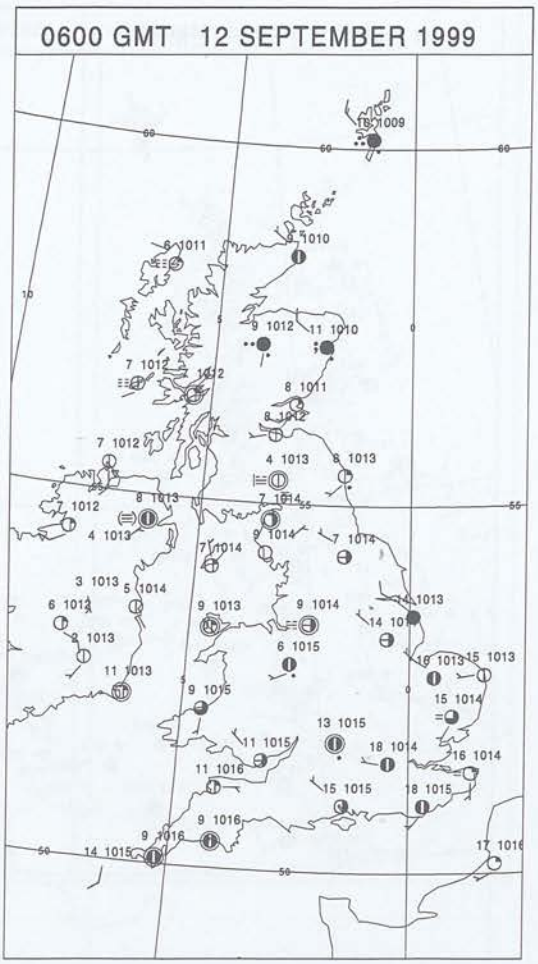

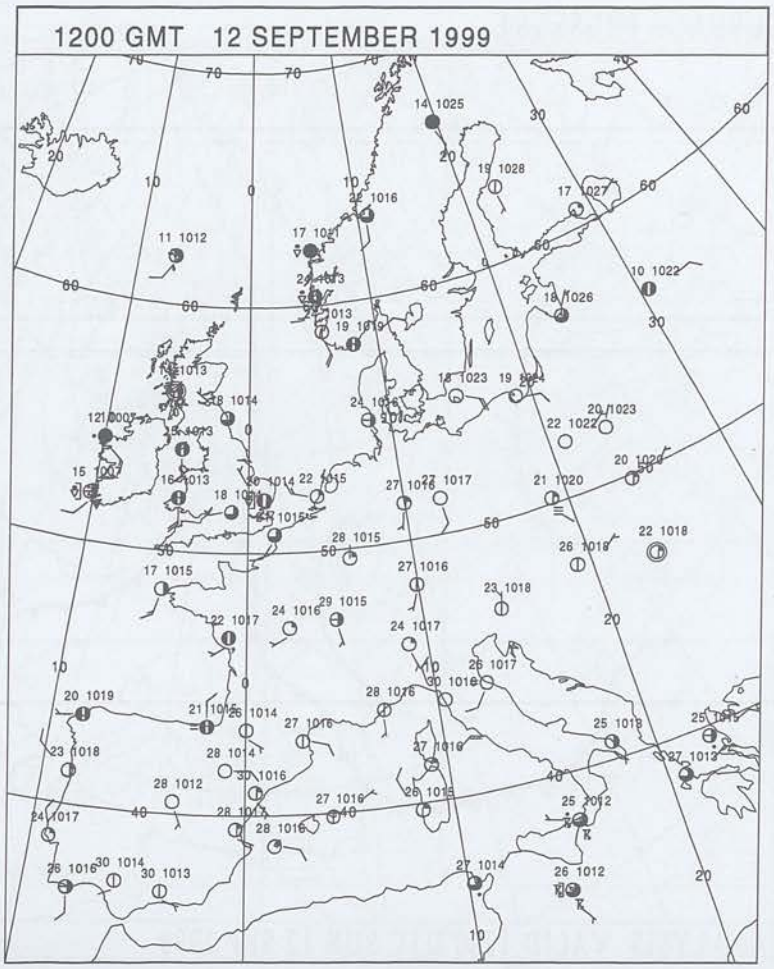

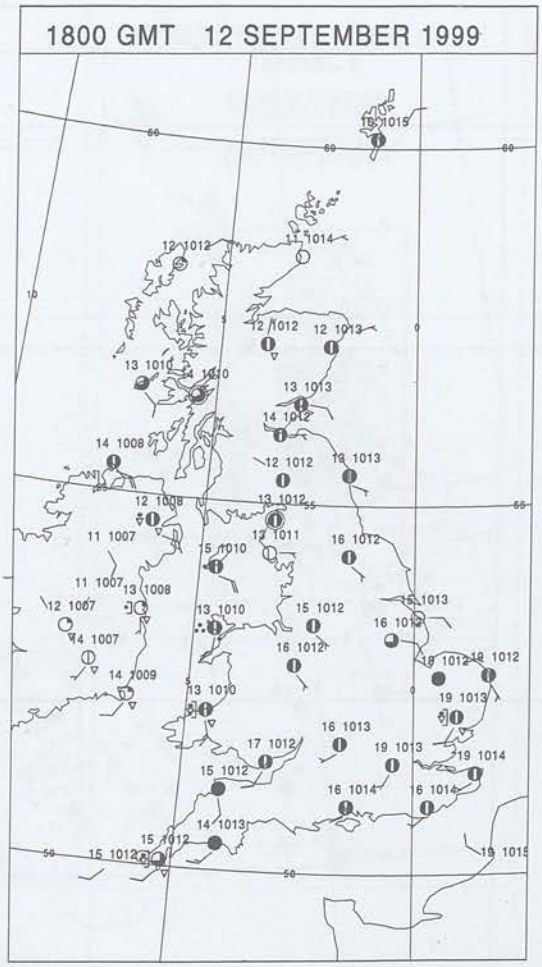

Crown Copyright 1999, All Rights Reserved

SIGNIFICANT WEATHER

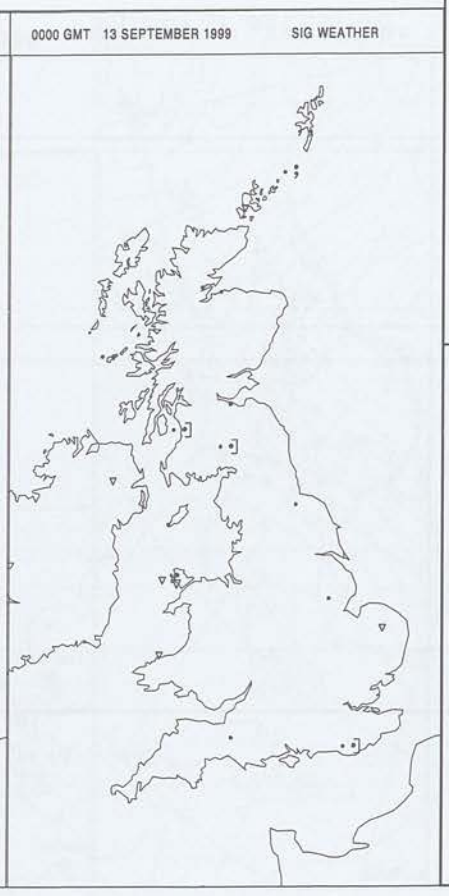

Summary of UK weather for Sunday 12 September 1999

There were outbreaks of rain in Northern Scotland and the Northern Isles, some of them quite heavy but they tended to become lighter by the end of the night. There were also some outbreaks along the spine of England which moved east during the night. Elsewhere it was a dry night with a few mist patches.

By mid-morning most places were dry although there were still a little rain or drizzle in the far north of Scotland and in the southeast corner of England. Through the afternoon further showers broke out in the southwest and, by evening, more rain reached Northern Ireland. For the bulk of the country though, it was dry day with bright or sunny spells.

In the evening rain, heavy at times, pushed north across Northern Ireland and into western Scotland, Wales and western-most parts of England. Some showers also broke out in northern Scotland. The rest of England was largely dry although some rain skirted the extreme southeast.

Temperatures were mostly close to normal but was warm or very warm in parts of the southeast.

EXTREMES

Highest Maximum:
23.6 Shoeburyness, Essex
Lowest Maximum:
12.1 Foula, Shetland
Lowest Minimum:
2.1 West Freugh, Wigtownshire
Lowest Grass Minimum:
-1.7 Lough Fea, Londonderry
Most Rain:
20.4 Lough Fea, Londonderry
Most Sun:
11.3 Stornoway, Western Isles

Crown Copyright 1999, All Rights Reserved

DAILY CLIMATE DATA

12 SEPTEMBER 1999 MIN TEMPERATURE IN CELSIUS

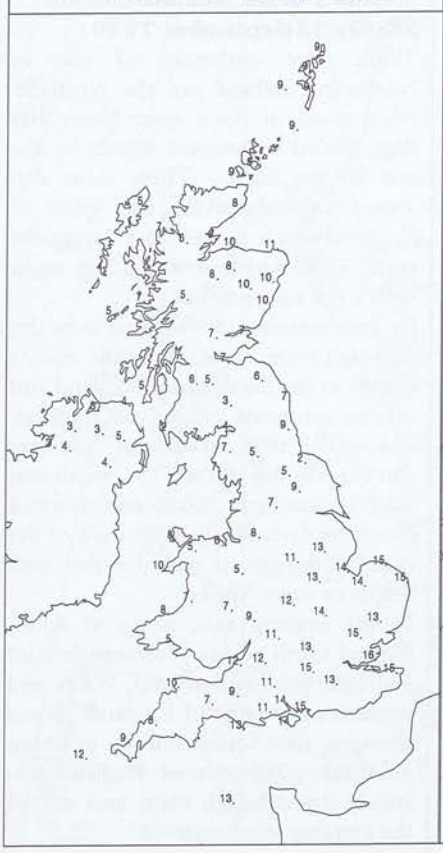

12 SEPTEMBER 1999 MAX TEMPERATURE IN CELSIUS

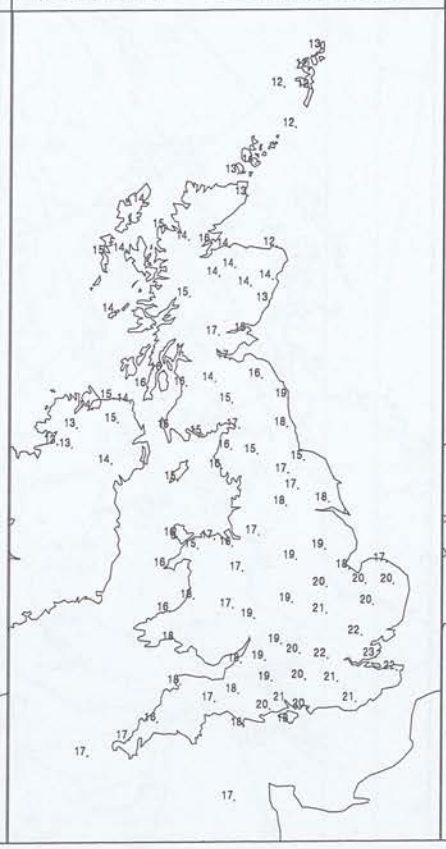

12 SEPTEMBER 1999 SUNSHINE HOURS

12 SEPTEMBER 1999 RAINFALL NIGHT-TIME MM

X = TRACE

12 SEPTEMBER 1999 RAINFALL DAY-TIME MM

X = TRACE

DAILY WEATHER SUMMARY

Crown Copyright 1999, All Rights Reserved

DAILY WEATHER SUMMARY

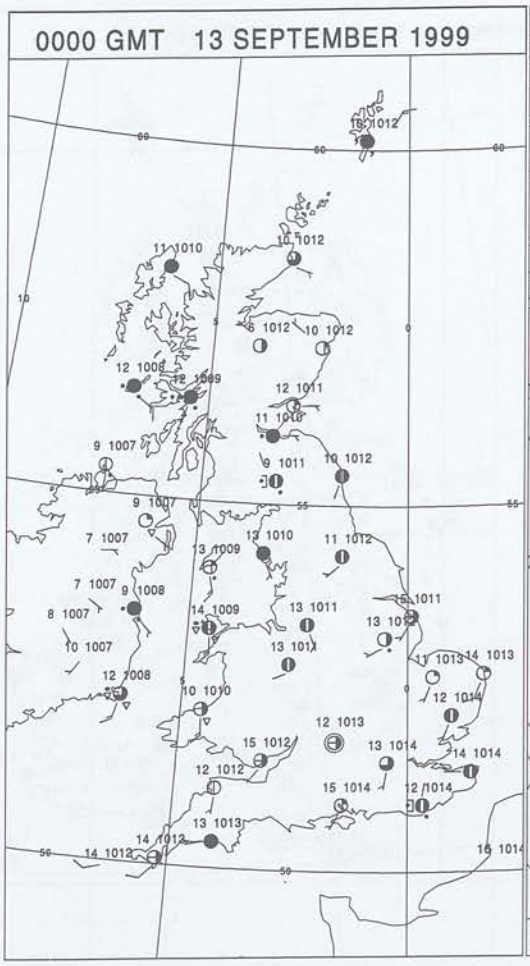

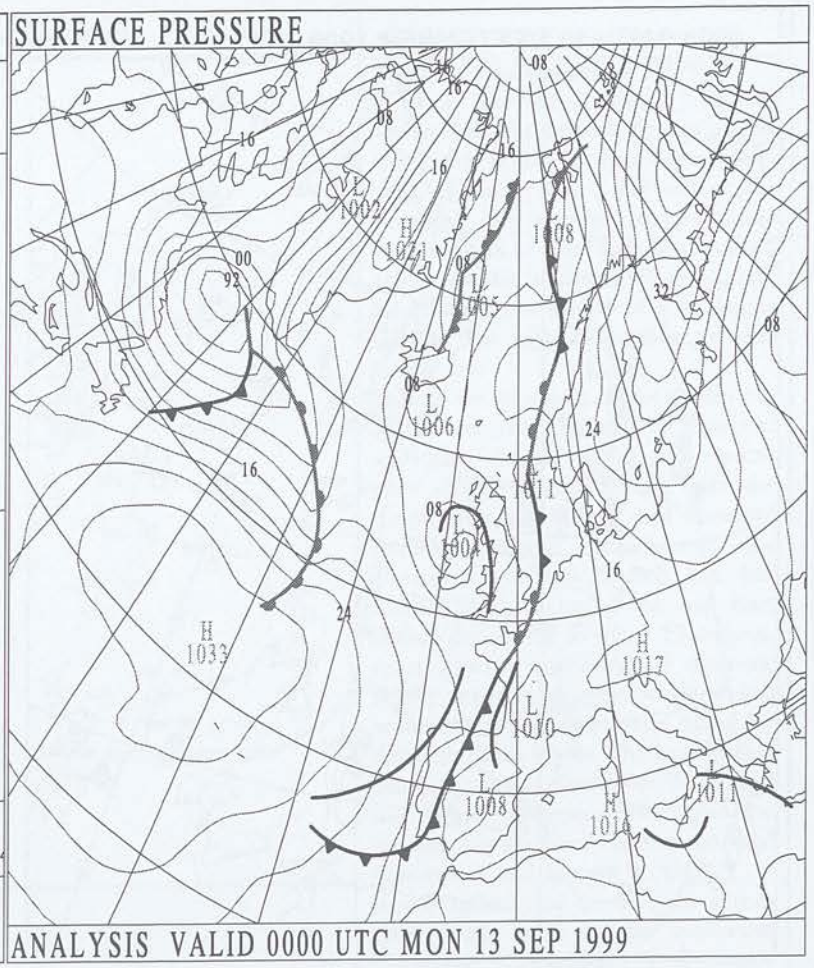

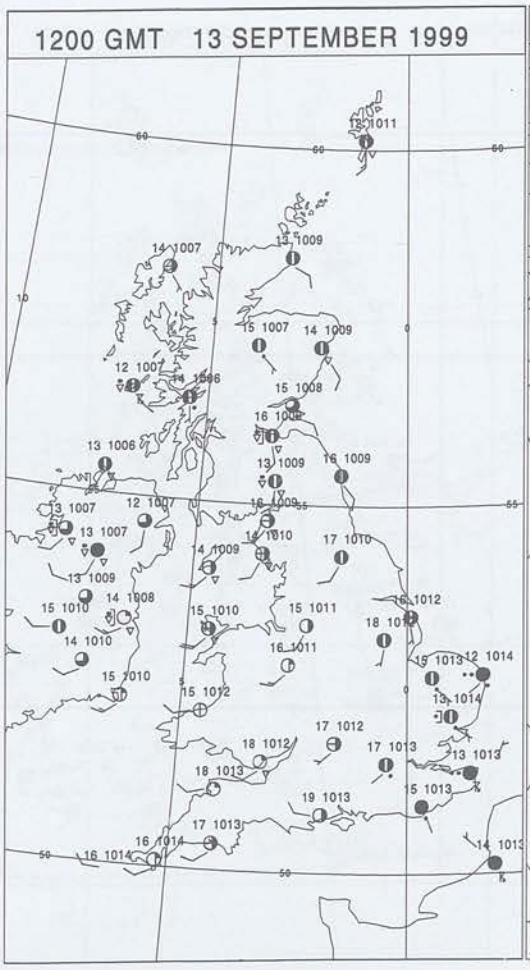

Crown Copyright 1999, All Rights Reserved

SURFACE REPORTS

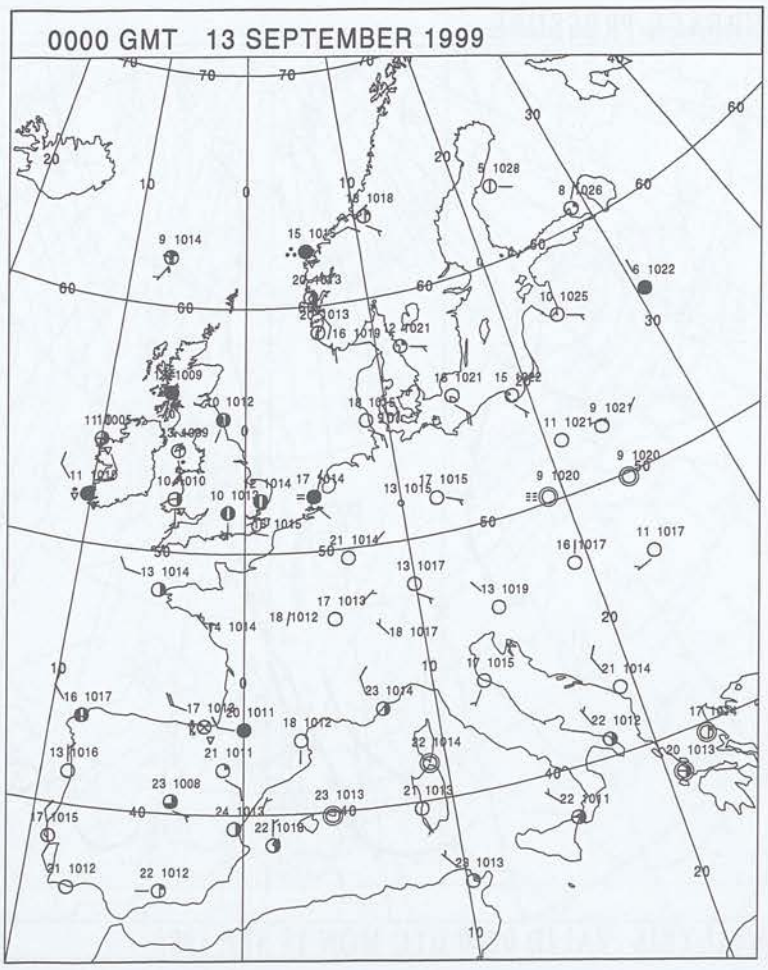

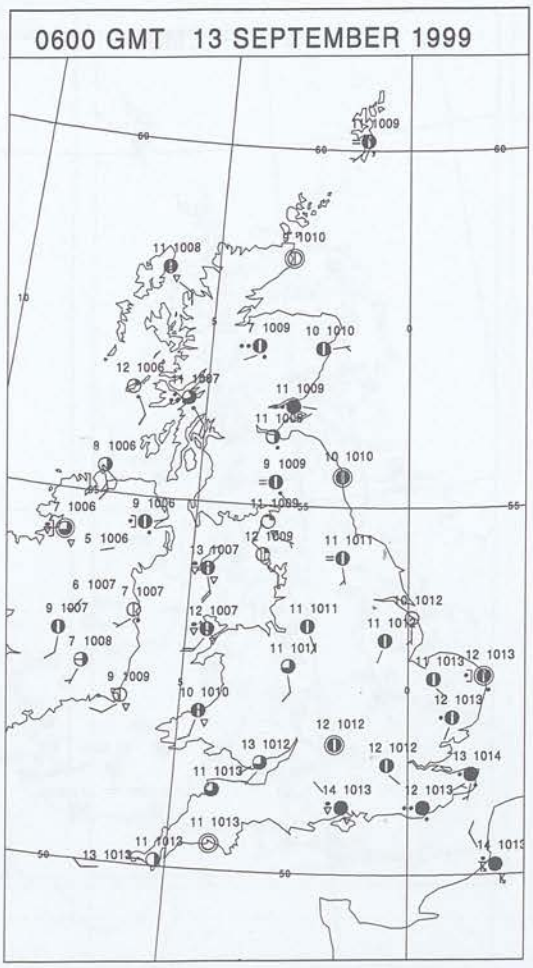

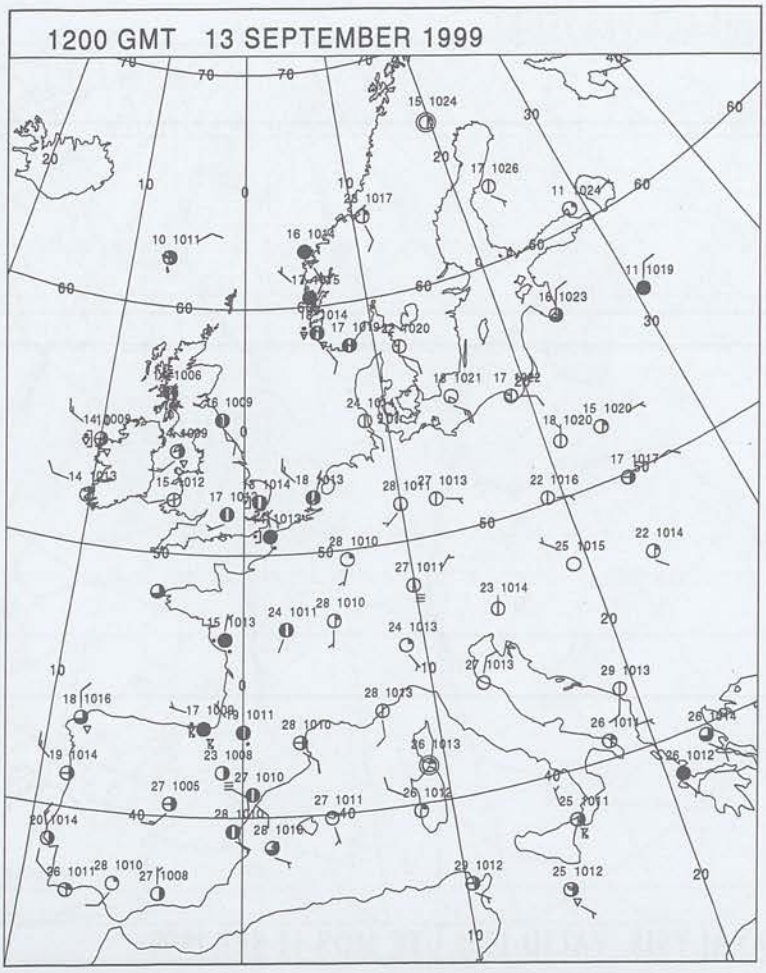

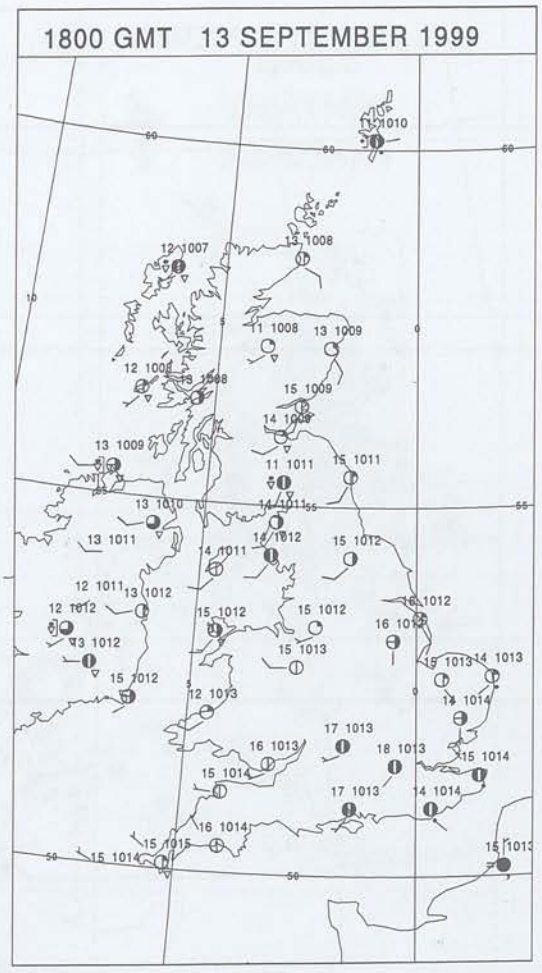

Crown Copyright 1999, All Rights Reserved

SIGNIFICANT WEATHER

Summary of UK weather for Monday 13 September 1999

Showers affected Scotland, Northern Ireland and the western fringes during the night. Some of them were heavy with lightning mixed in, and across Scotland they merged to give some longer spells of rain. Rain also pushed across the far southeast England, and into the eastern fringes of East Anglia later in the night. Elsewhere, it was largely dry.

During the morning, pulses of rain ran across the far southeast of England and East Anglia. Kent and eastern parts of Essex and Suffolk bore the brunt with some heavy and thundery outbreaks mixed in. Through the afternoon the rain petered out, but further rain reached Kent and East Sussex during the evening. Elsewhere, apart form a scattering of showers, mainly across northwest Scotland and around the coast, most parts had a dry day with sunny spells. The best of that sunshine was across south Wales and the West Country. Through the evening, the showers became confined to northern and western Scotland.

It was rather cool in the rain across East Anglia and the far southeast. Elsewhere, temperatures were mostly close to normal.

EXTREMES

Highest Maximum:
21.2 Hurn, Dorset
Lowest Maximum:
12.7 Foula, Shetland
Lowest Minimum:
3.6 Castlederg, Tyrone
Lowest Grass Minimum:
-0.2 Hawarden, Clwyd
Most Rain:
12.4 South Uist Range, Western Isles
Most Sun:
11.1 Camborne, Cornwall

Crown Copyright 1999, All Rights Reserved

Monday 13 September 1999

DAILY CLIMATE DATA

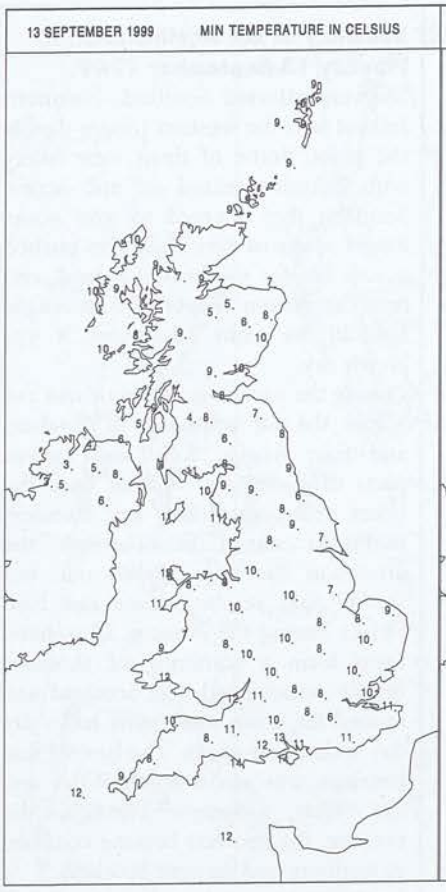

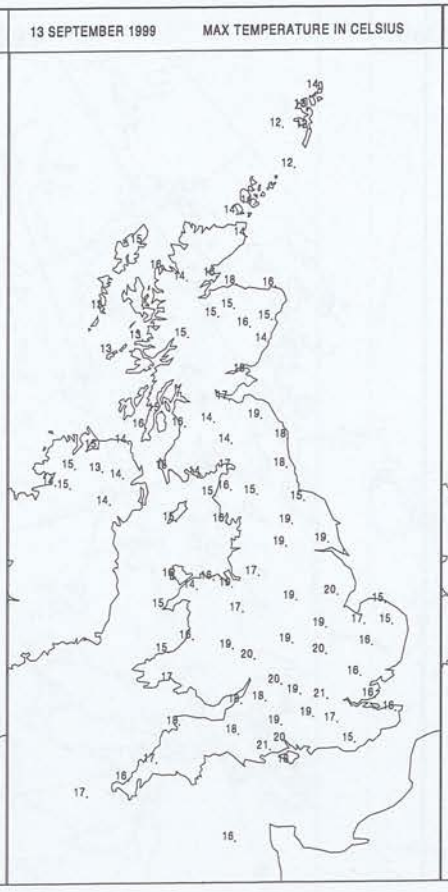

DAILY WEATHER SUMMARY

Crown Copyright 1999, All Rights Reserved

DAILY WEATHER SUMMARY

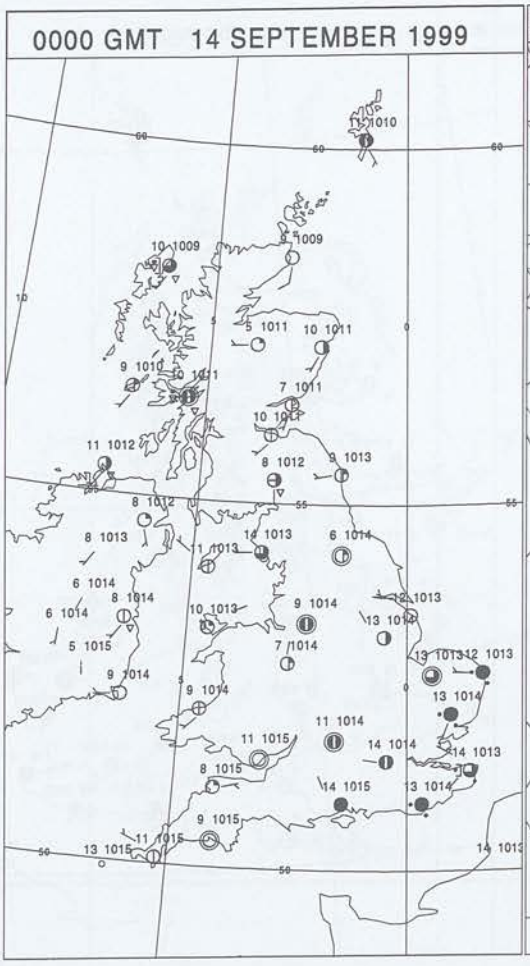

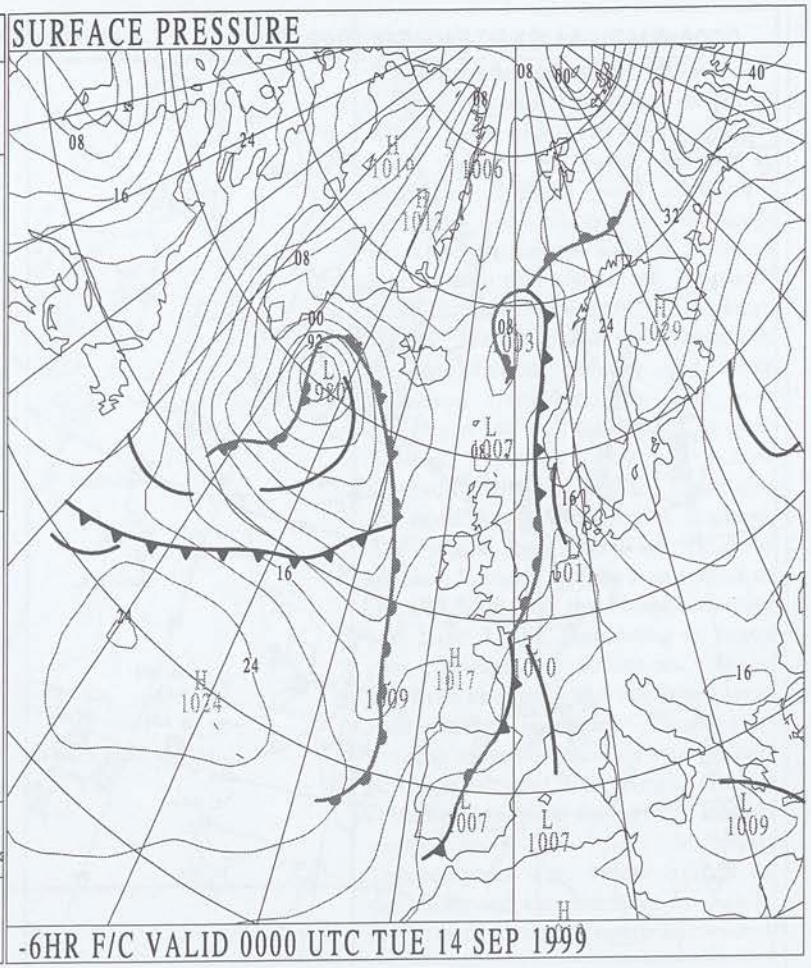

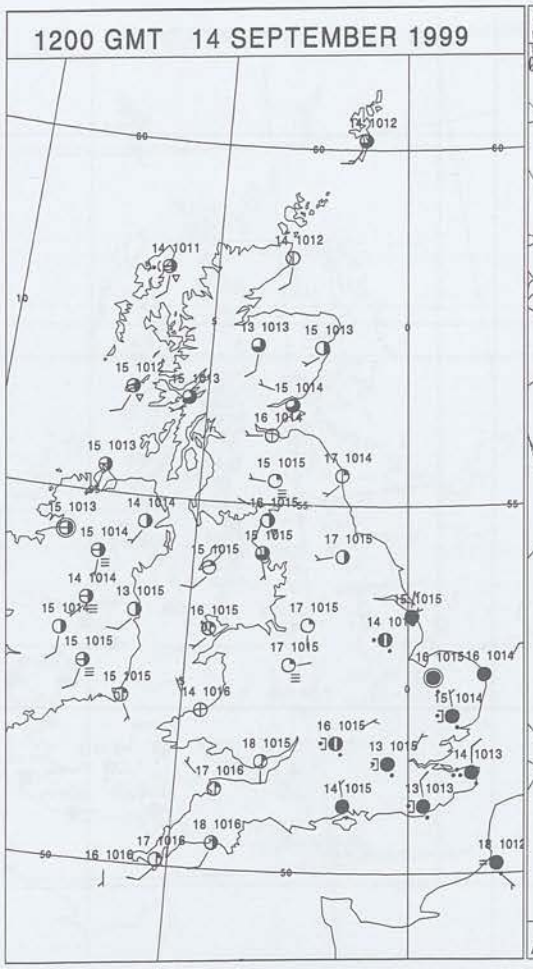

Crown Copyright 1999, All Rights Reserved

SURFACE REPORTS

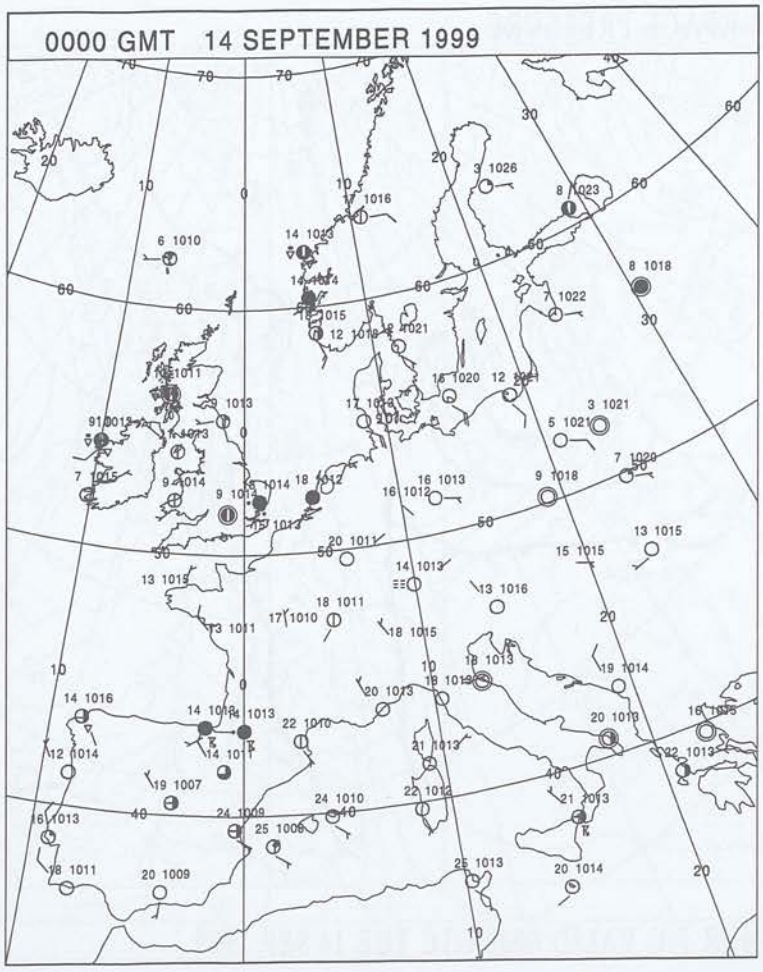

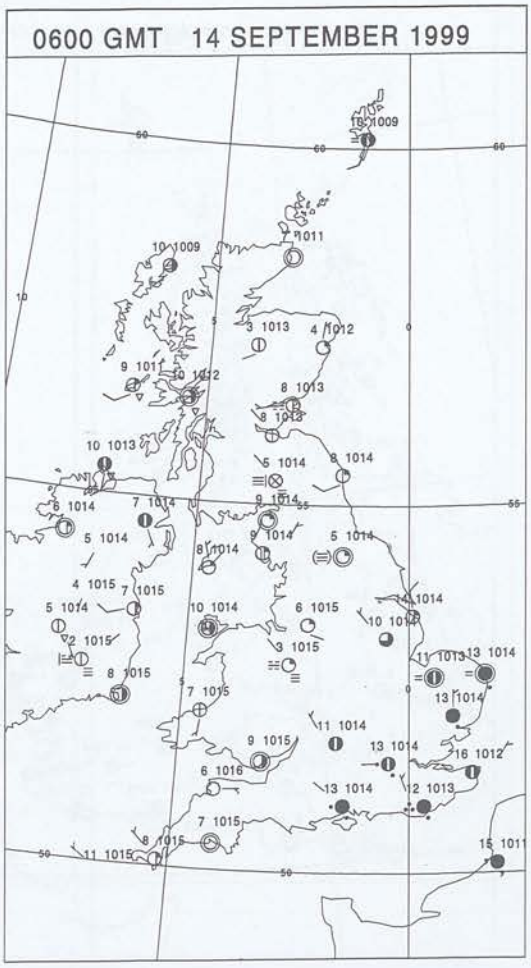

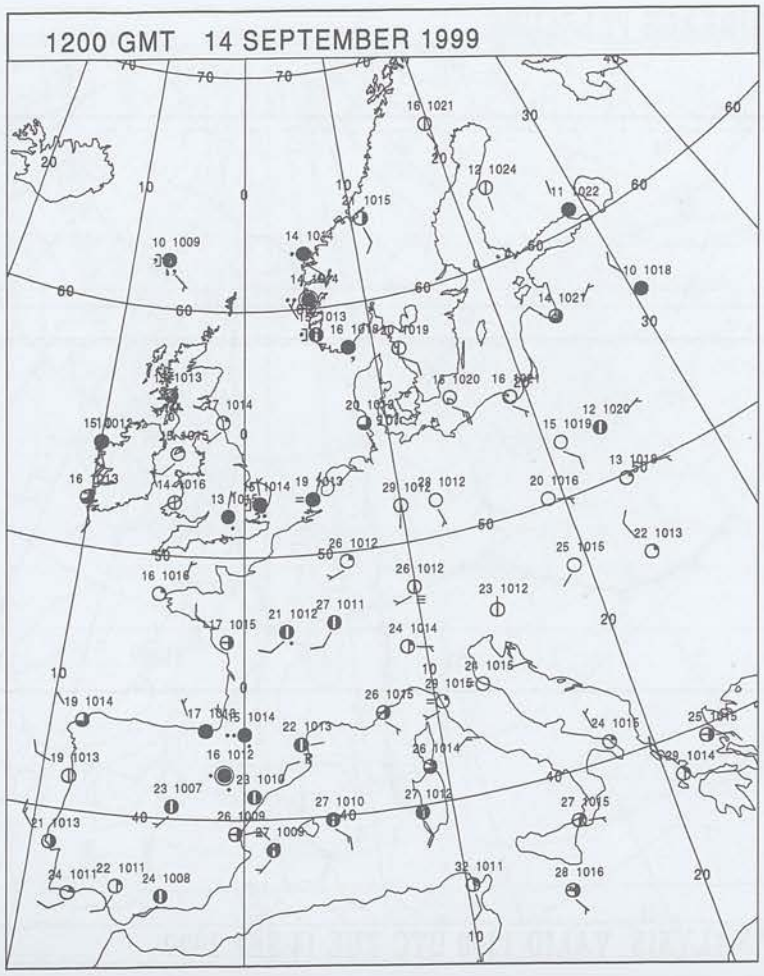

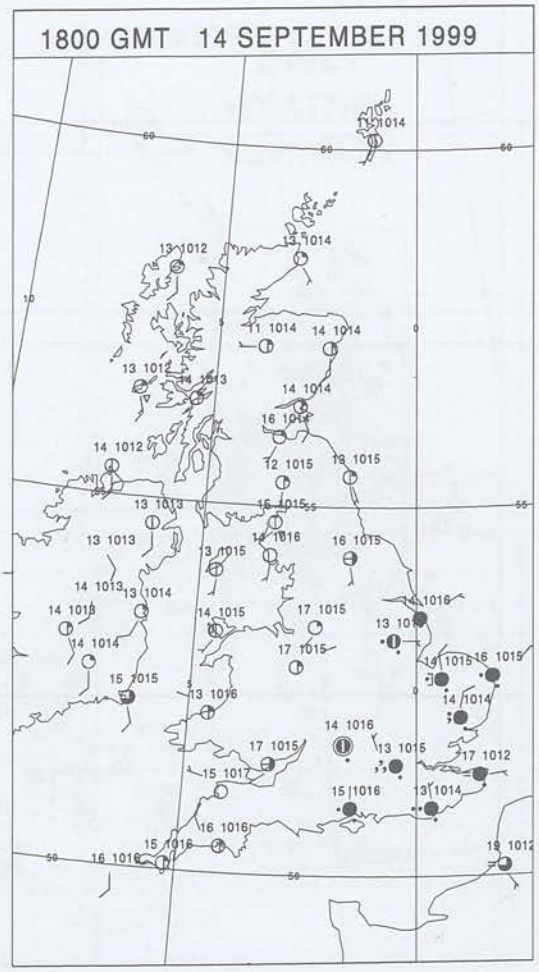

Crown Copyright 1999, All Rights Reserved

SIGNIFICANT WEATHER

Summary of UK weather for Tuesday 14 September 1999

Eastern England was cloudy overnight whilst clear skies elsewhere allowed mist patches to form, chiefly in northern England and south-west Scotland. Most places were dry except for a few showers in western Scotland and along the coasts of Northern Ireland and south-west England. Patchy rain across central southern counties became heavier and more persistent towards dawn. The mist patches in the west were quick to clear leaving a sunny morning across Scotland, Northern Ireland, Wales and the north and south-west of England. The south and east of England remained cloudy and the rain spread to the east Midlands, the Home Counties and East Anglia, continuing in many parts through the afternoon. There was little change in the north and west with further sunshine. During the evening a heavier pulse of rain pushed across Kent and East Anglia, and it continued drizzling through the central south and the east Midlands. Temperatures were below normal in the south and east but near or slightly above normal further north and west.

EXTREMES

Highest Maximum:
20.4 Leeds W C, West Yorkshire
Lowest Maximum:
11.8 Hawarden, Clwyd
Lowest Minimum:
0.0 Aboyne, Aberdeenshire
Lowest Grass Minimum:
-3.4 Aboyne, Aberdeenshire
Most Rain:
49.6 Wattisham, Suffolk
Most Sun:
11.7 Camborne, Cornwall

Crown Copyright 1999, All Rights Reserved

Tuesday 14 September 1999

DAILY CLIMATE DATA

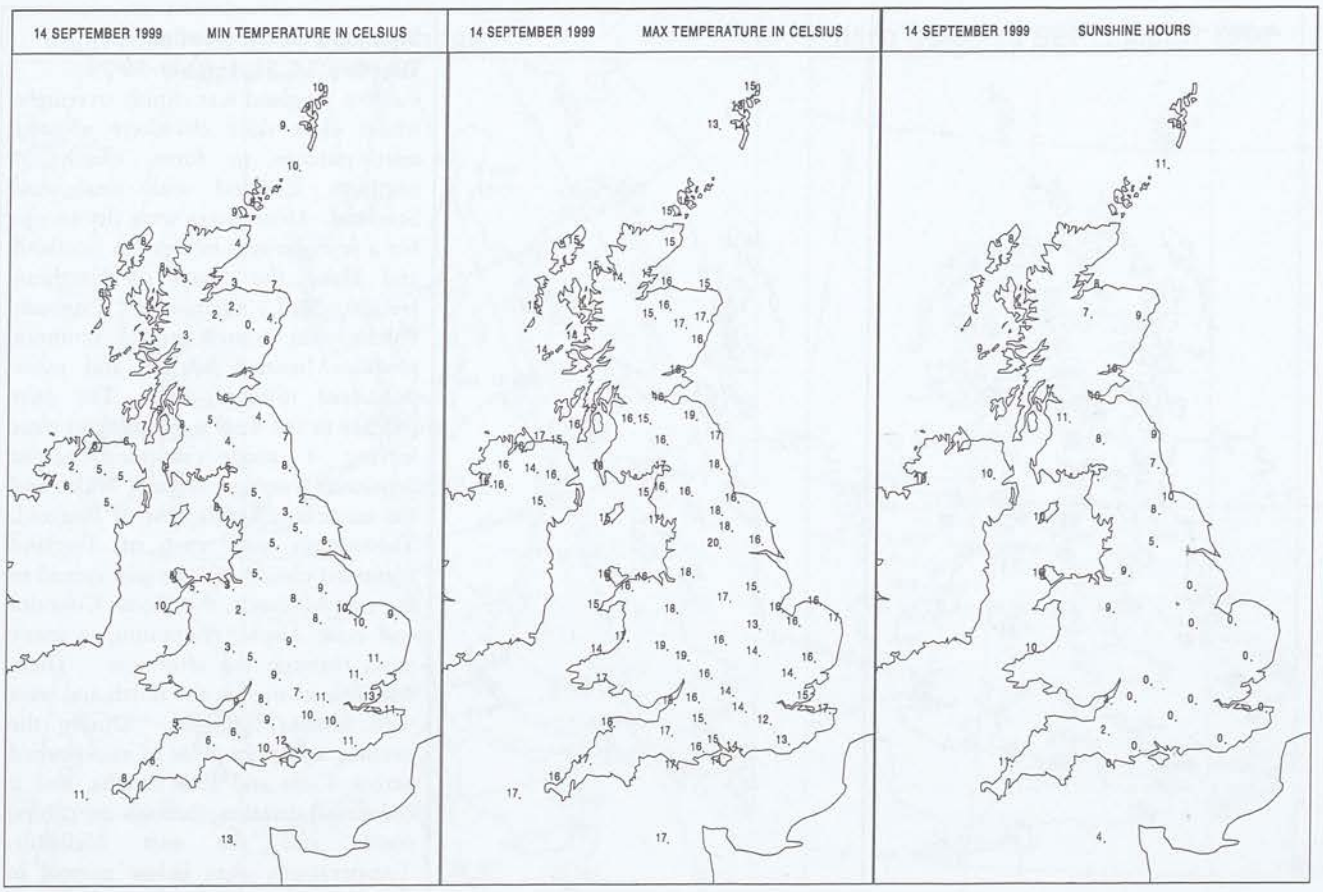

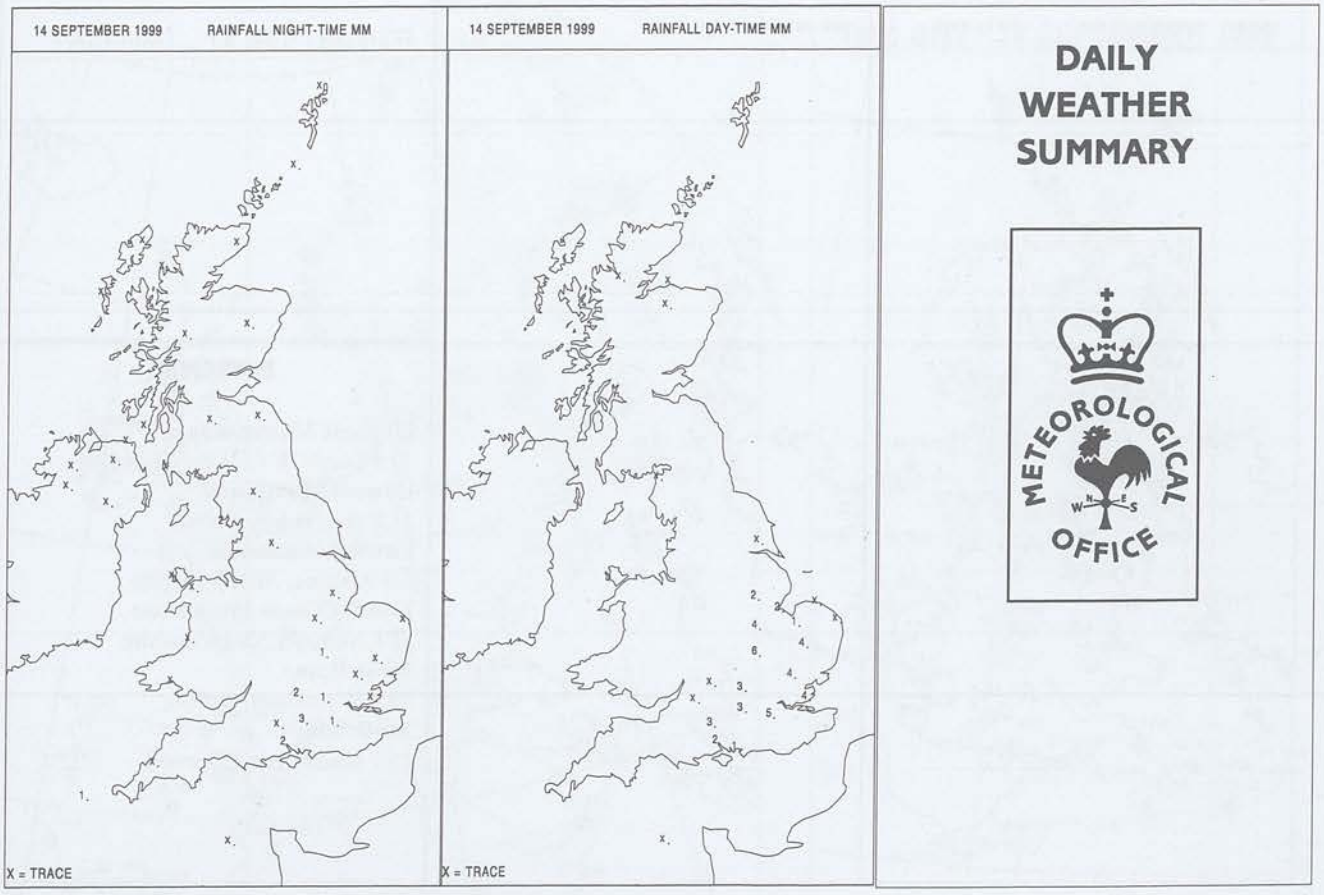

DAILY WEATHER SUMMARY

Crown Copyright 1999, All Rights Reserved

DAILY WEATHER SUMMARY

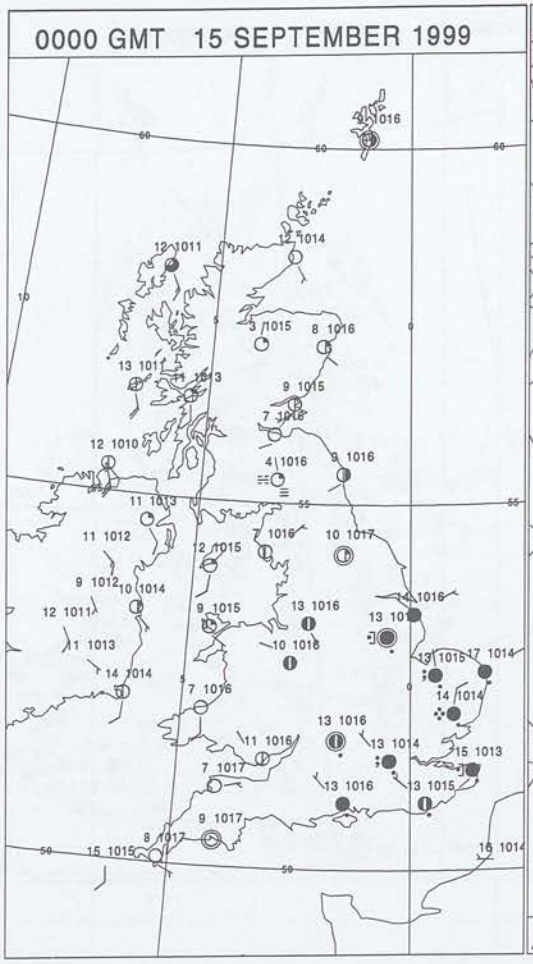

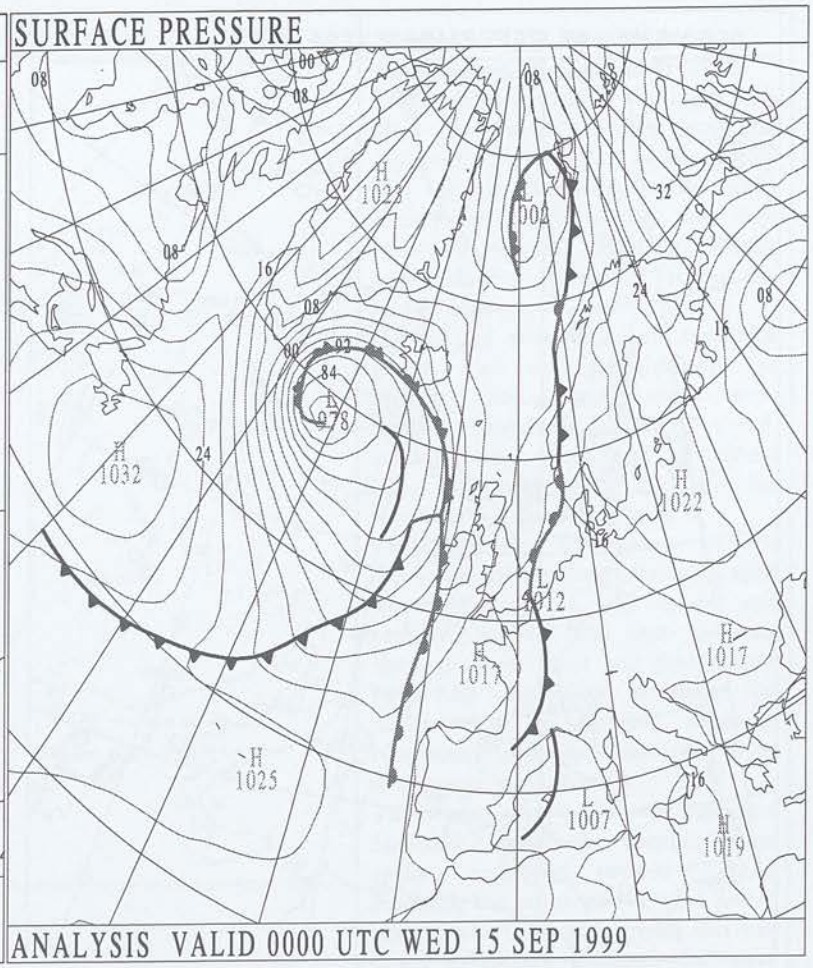

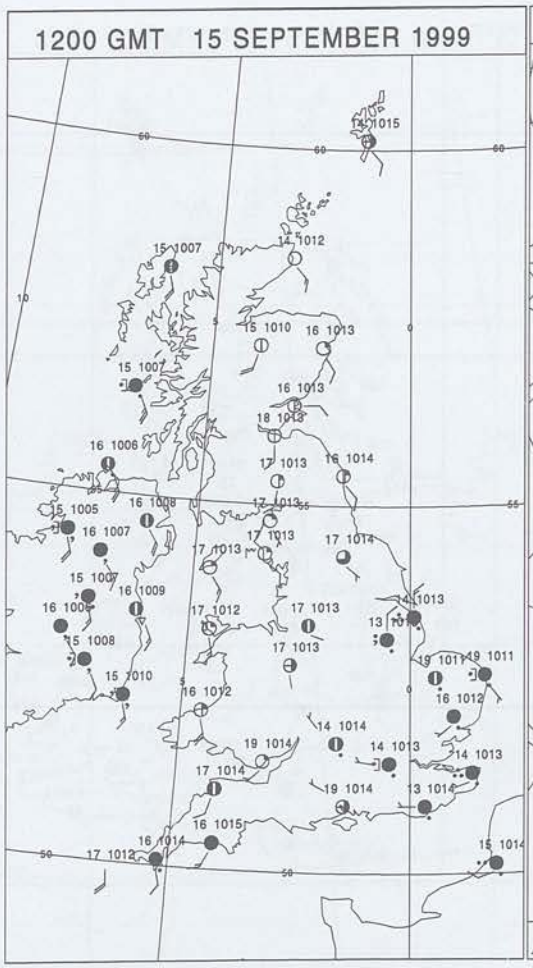



Crown Copyright 1999, All Rights Reserved

SURFACE REPORTS

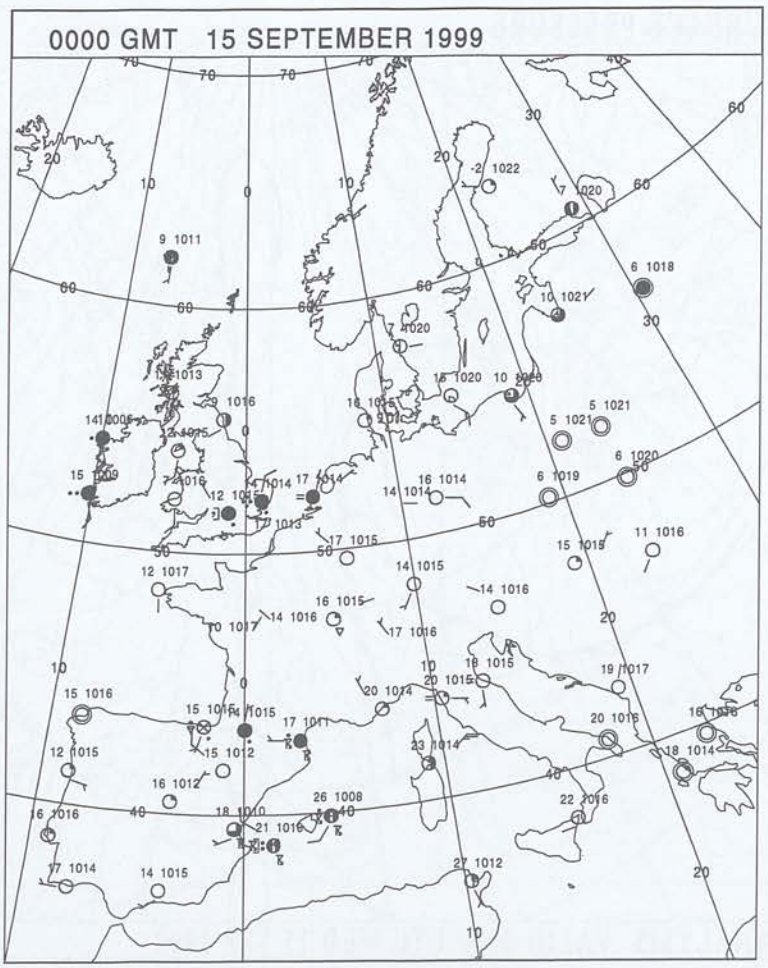

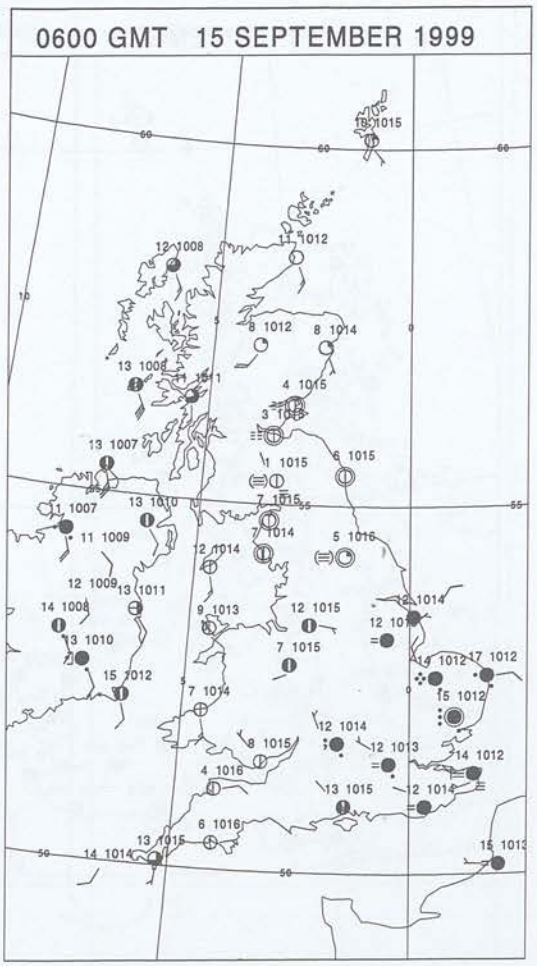

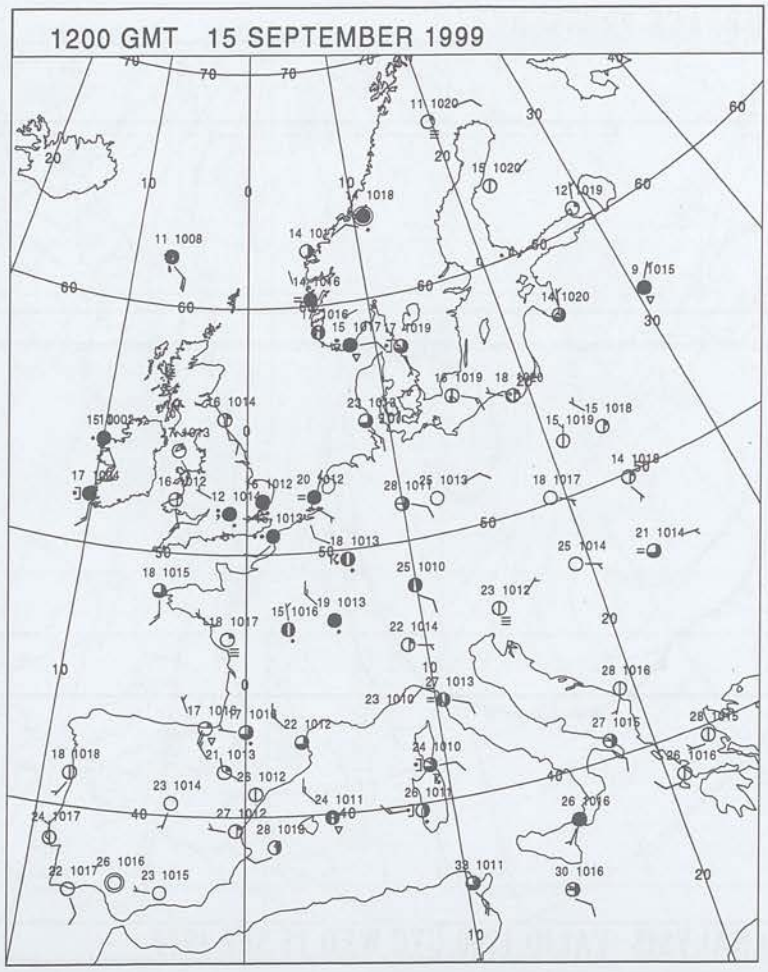

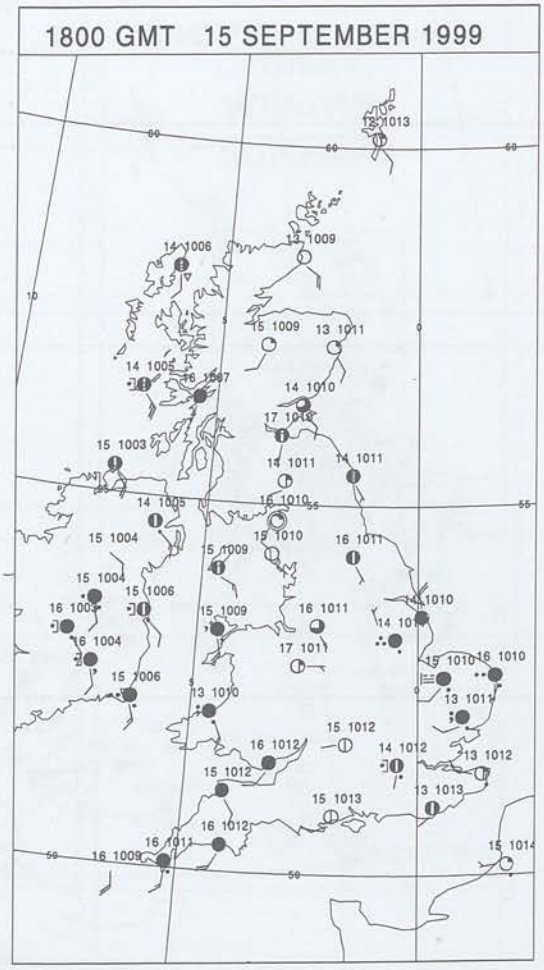

Crown Copyright 1999, All Rights Reserved

SIGNIFICANT WEATHER

Summary of UK weather for Wednesday 15 September 1999

Most places enjoyed a dry night with clear periods. A local air frost was reported. It was cloudy across central and eastern England, with locally heavy rain slowly easing, and then returning towards morning. Patchy mist and fog developed across the British Isles.

Central and eastern England saw thick cloud, mist and rain during the morning too. Sunny spells were evident elsewhere, although cloud, strengthening winds and occasional light rain encroached into the far northwest of the British Isles.

Cloud increased across many western areas into the afternoon, bringing light showery outbreaks, and central and eastern England held onto overcast skies, extensive mist and chiefly light rain. This increasingly restricted the sunnier slot to Eastern Scotland, Northern England, Wales and some southwestern counties.

There were clear periods in northeast Scotland through the evening. Clear spells developed across central England, but many places were rather cloudy. The most widespread rain was noted in eastern England, and near western coasts.

Daytime temperatures were mostly near normal, locally rather warm in northern areas, and rather cold across much of central and eastern England.

EXTREMES

Highest Maximum:
20.7 Turnhouse, Midlothian (In Lothian Region)
Lowest Maximum:
13.2 Fair Isle, Shetland
Lowest Minimum:
0.0 Aviemore, Inverness-Shire
Lowest Grass Minimum:
-6.4 Hawarden, Clwyd
Most Rain:
40.4 Cardinham, Cornwall
Most Sun:
11.7 Lerwick, Shetland

Crown Copyright 1999, All Rights Reserved

Wednesday 15 September 1999

DAILY CLIMATE DATA

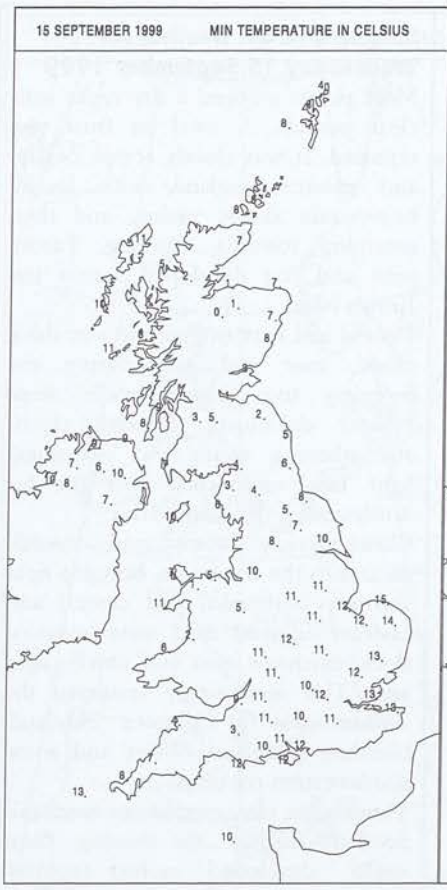

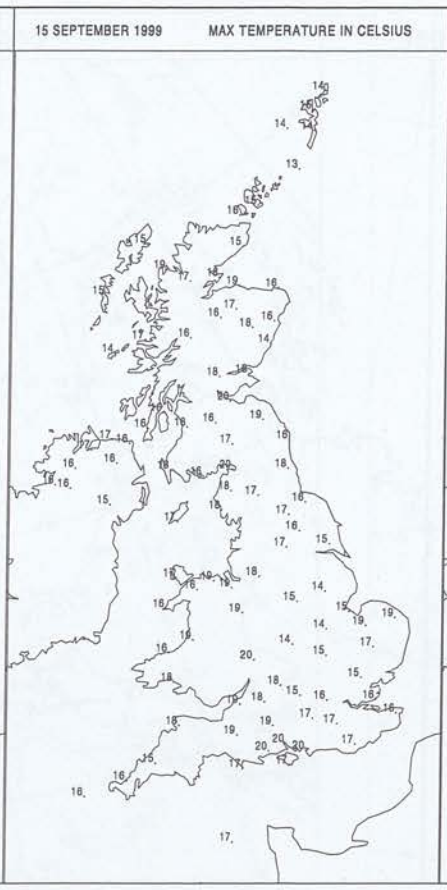

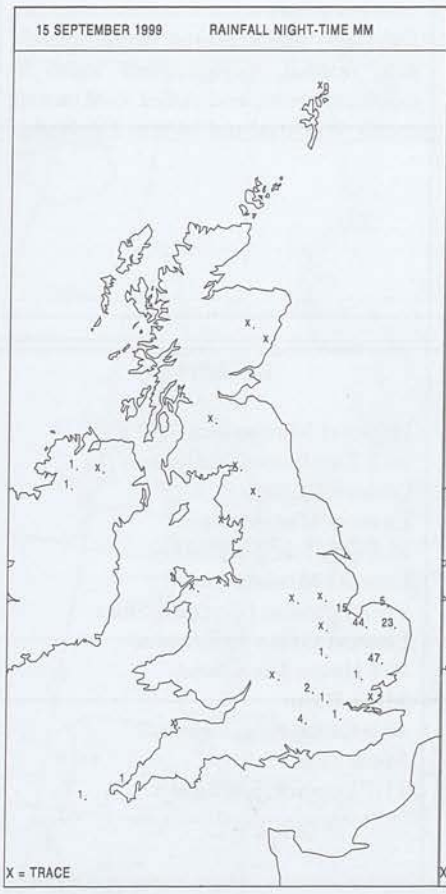

DAILY WEATHER SUMMARY

Crown Copyright 1999, All Rights Reserved

DAILY WEATHER SUMMARY

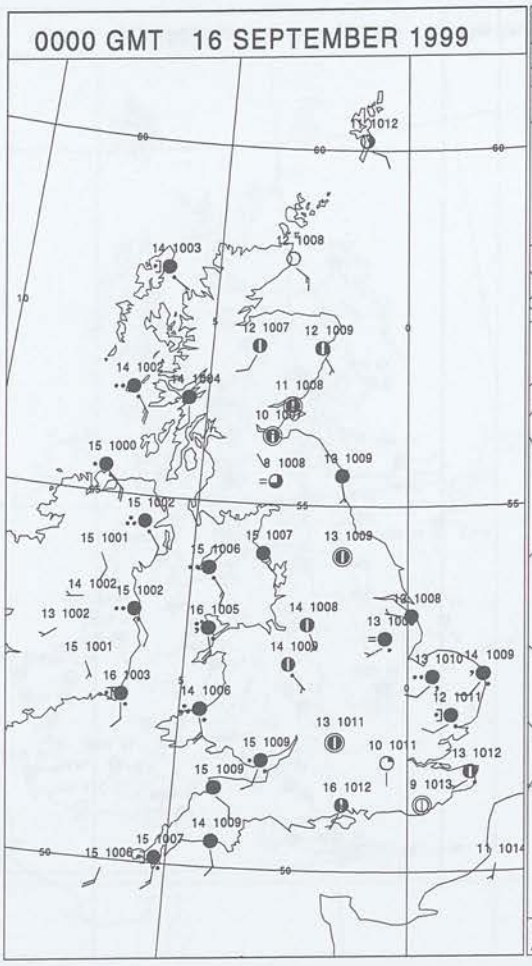

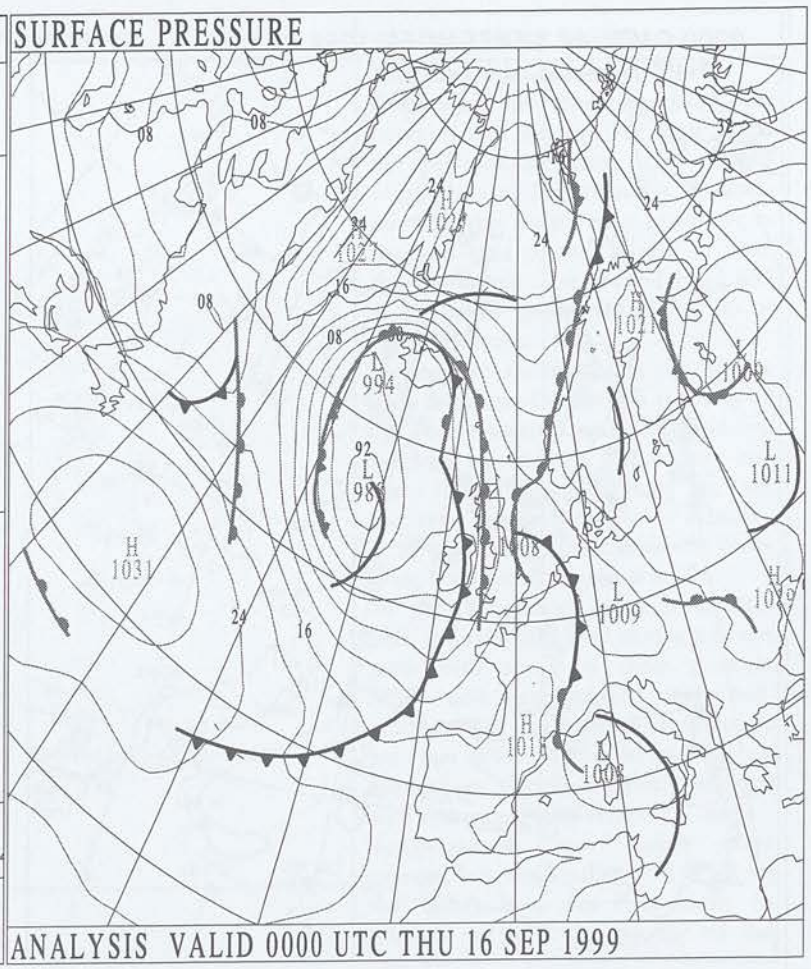

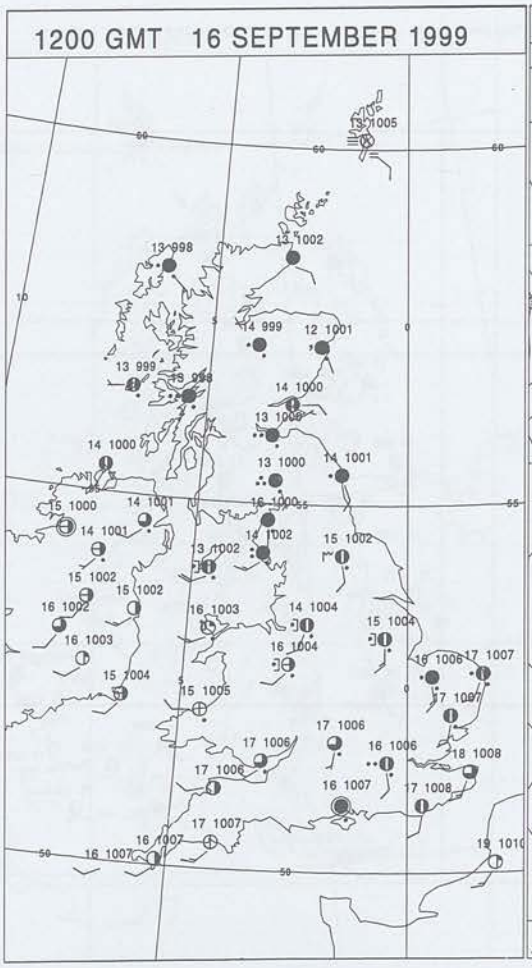

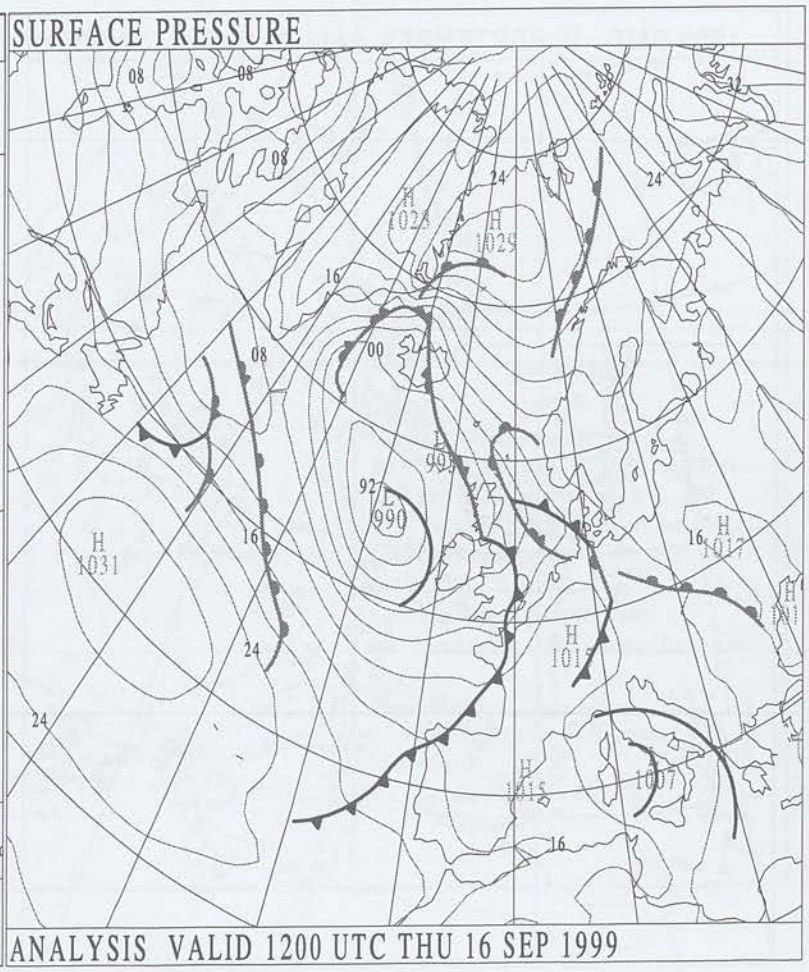

Crown Copyright 1999, All Rights Reserved

SURFACE REPORTS

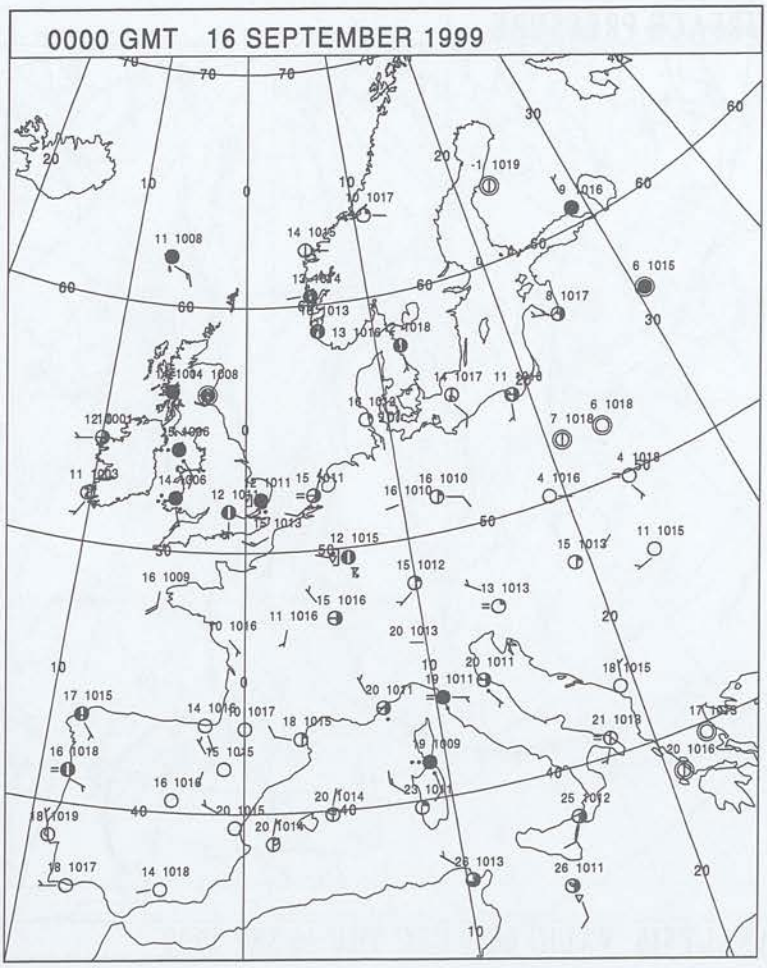

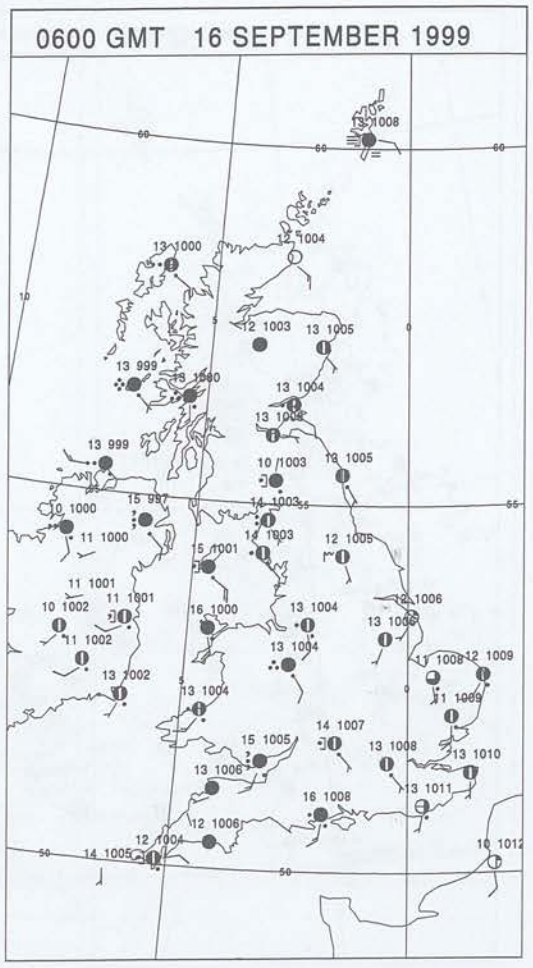

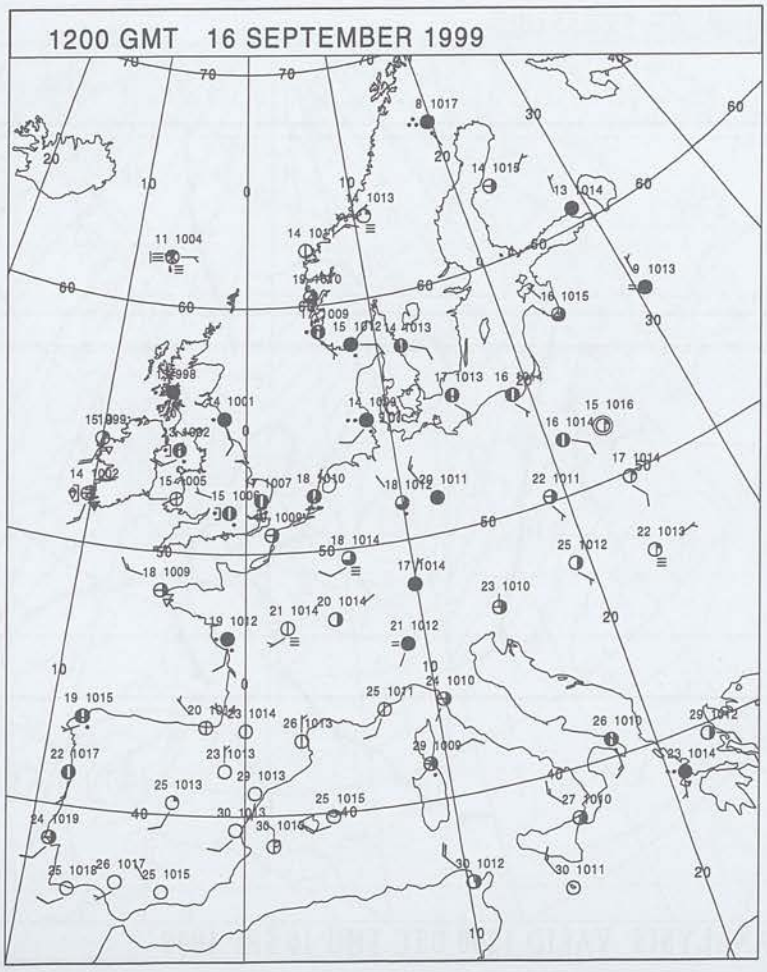

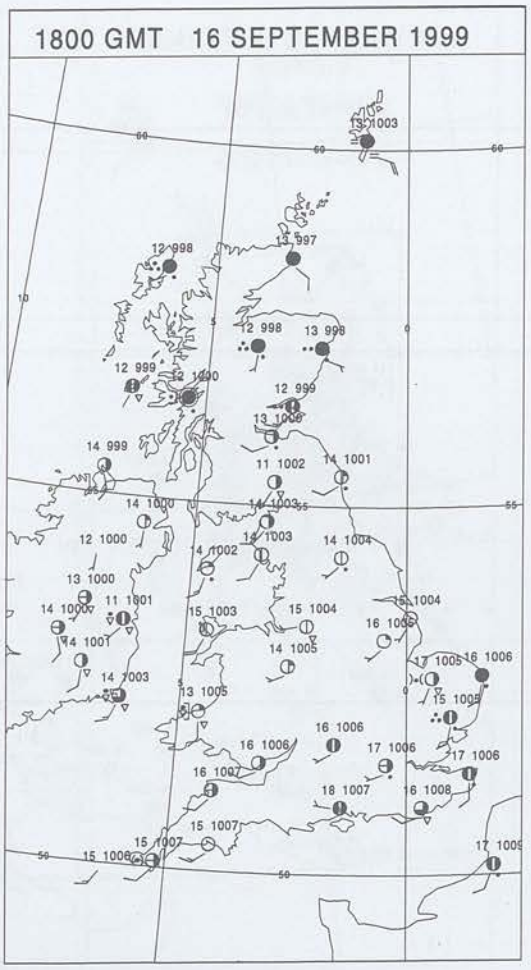

Crown Copyright 1999, All Rights Reserved

SIGNIFICANT WEATHER

Summary of UK weather for Thursday 16 September 1999

Rain was still lingering from the previous day through the early hours of the morning from East Anglia northwards to Northumbria. Towards morning this eased away northeast as the next area of rain moved in from the southwest. This second band had some heavy pulses within it as it crossed western parts.

During the morning the rain in the west transferred eastwards reaching all but northeastern parts of Scotland and England by midday. There were still some heavy pulses amongst the rain and even the odd rumble of thunder. It as also quite gusty with 48 knots being reported at Portland at 09z.

As the rain cleared brighter weather with showers followed across western parts with some of these showers heavy and accompanied with hail. Northeastern Scotland was still cloudy with rain at the start of the evening but everywhere else had become brighter with showers by this time.

Temperatures were mainly near average, but were rather cool in places that didn't have the opportunity to brighten up after the passage of the rain.

EXTREMES

Highest Maximum:
20.3 Southampton W C, Hampshire
Lowest Maximum:
11.8 Tulloch Bridge, Inverness-Shire
Lowest Minimum:
5.4 Redhill, Surrey
Lowest Grass Minimum:
2.1 Turnhouse, Midlothian (In Lothian Region)
Most Rain:
22.4 Wick Airport, Caithness
Most Sun:
10.3 St Mawgan, Cornwall

Crown Copyright 1999, All Rights Reserved

Thursday 16 September 1999

DAILY CLIMATE DATA

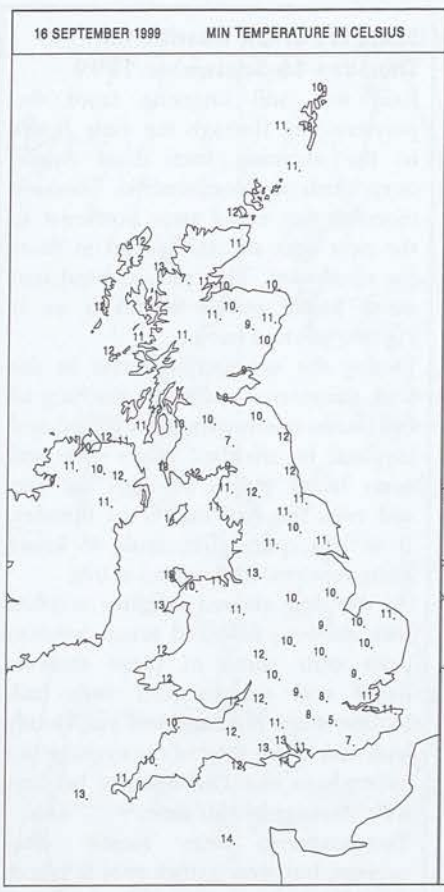

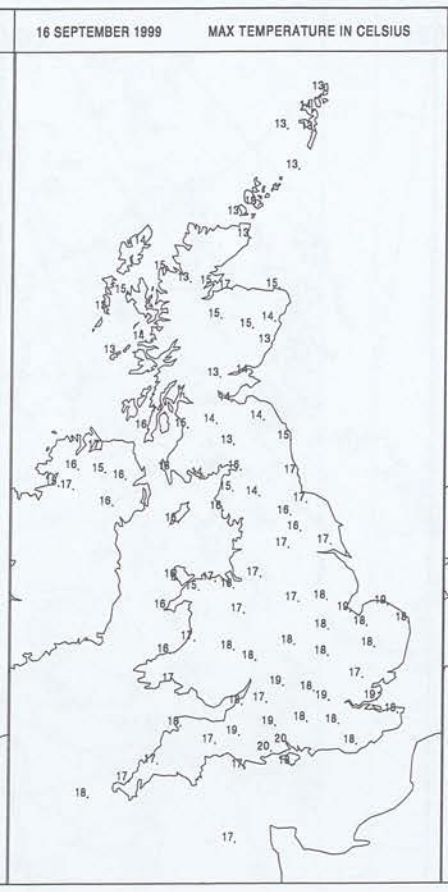

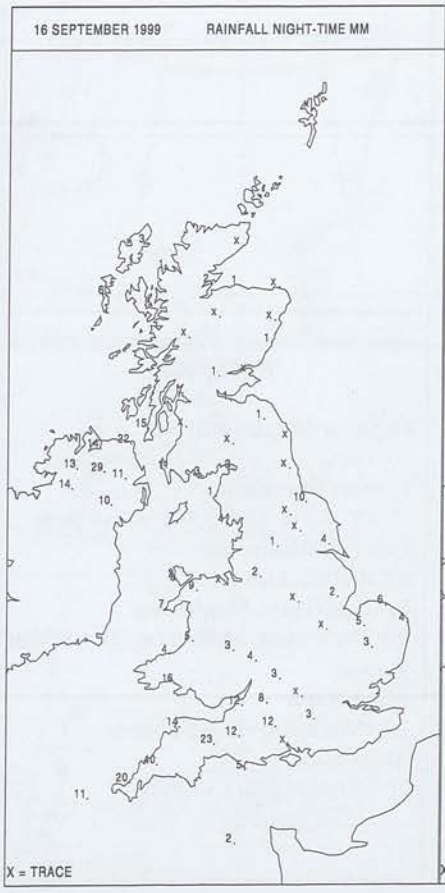

DAILY WEATHER SUMMARY

Crown Copyright 1999, All Rights Reserved

DAILY WEATHER SUMMARY

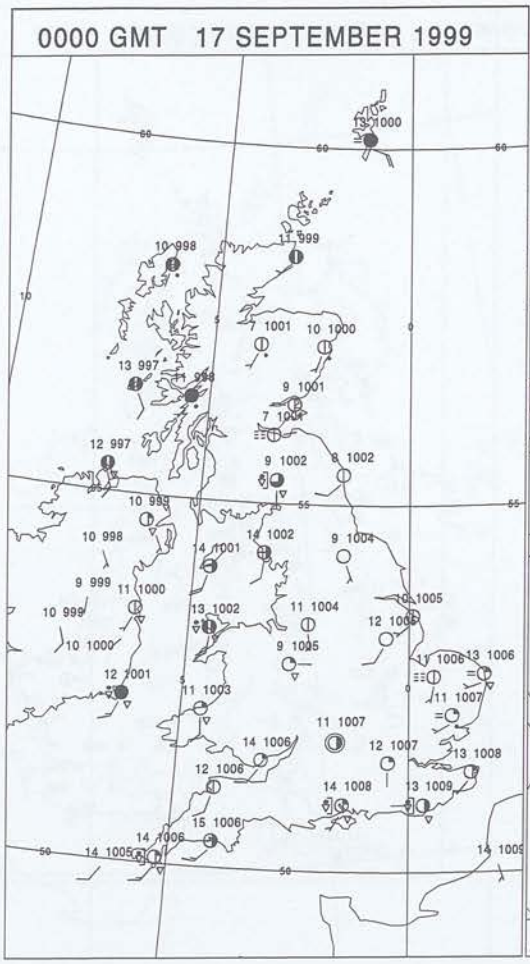

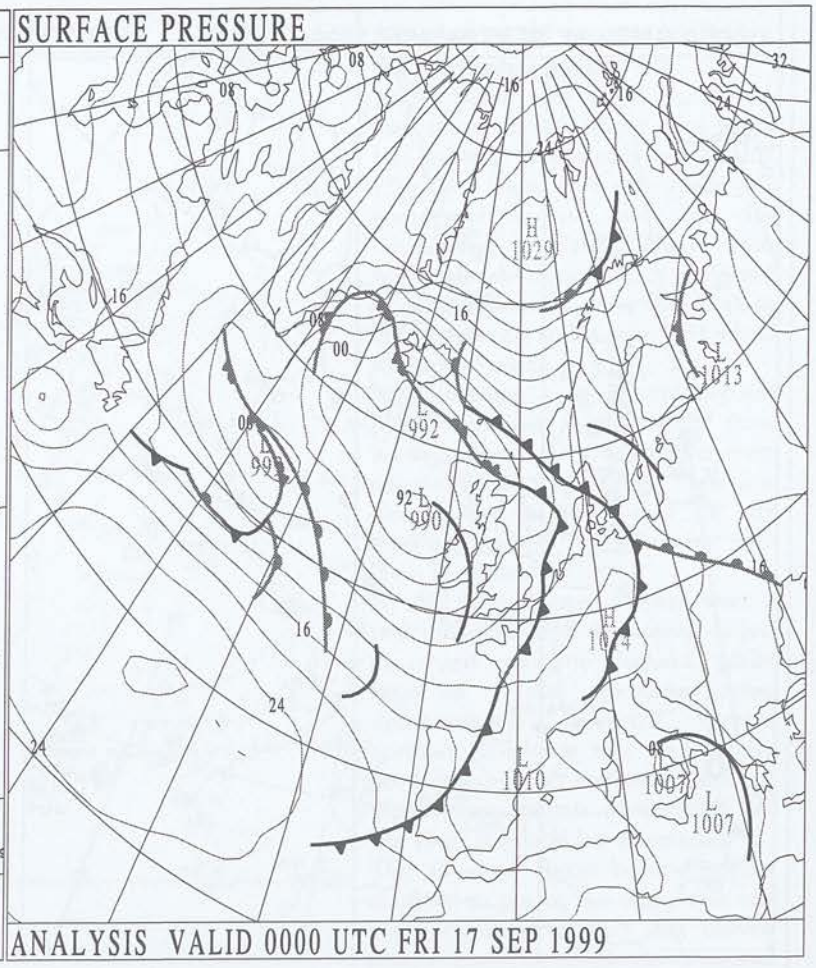

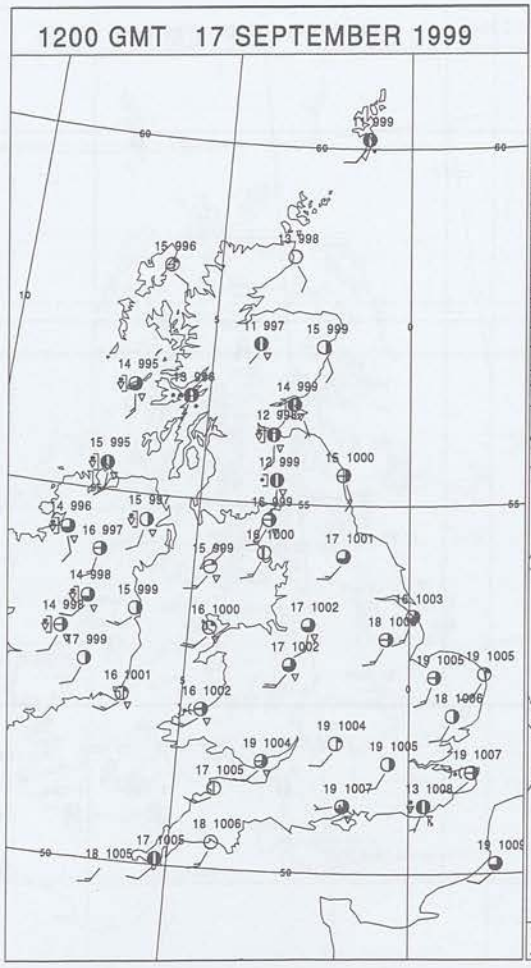

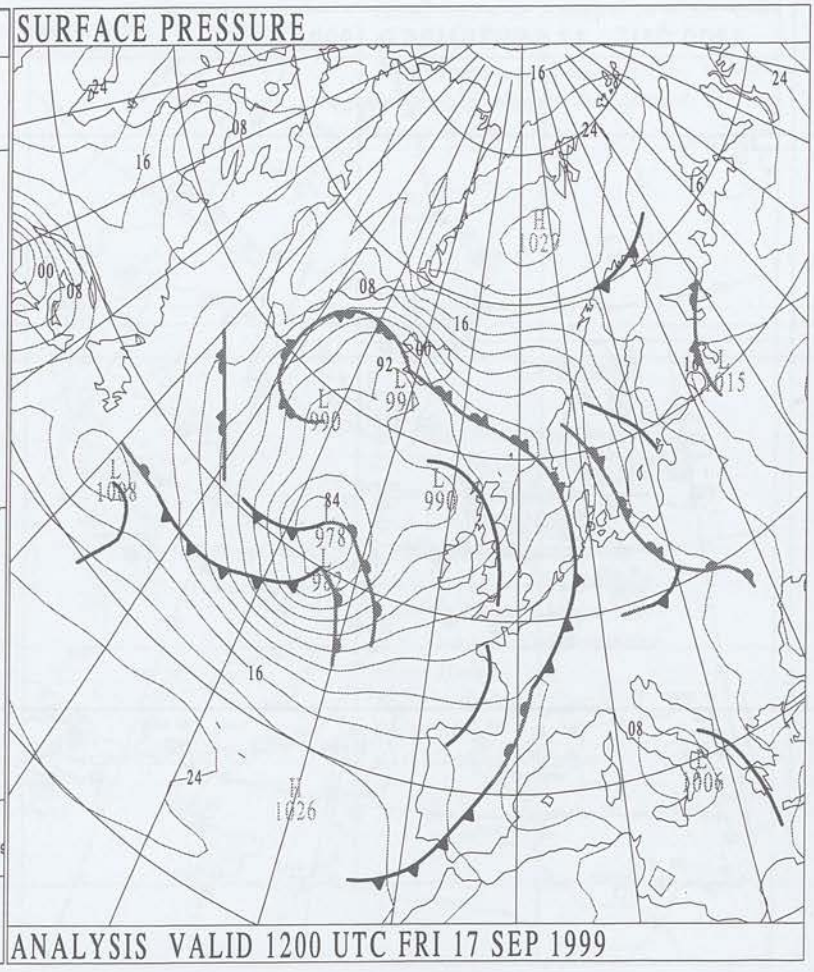

Crown Copyright 1999, All Rights Reserved

SURFACE REPORTS

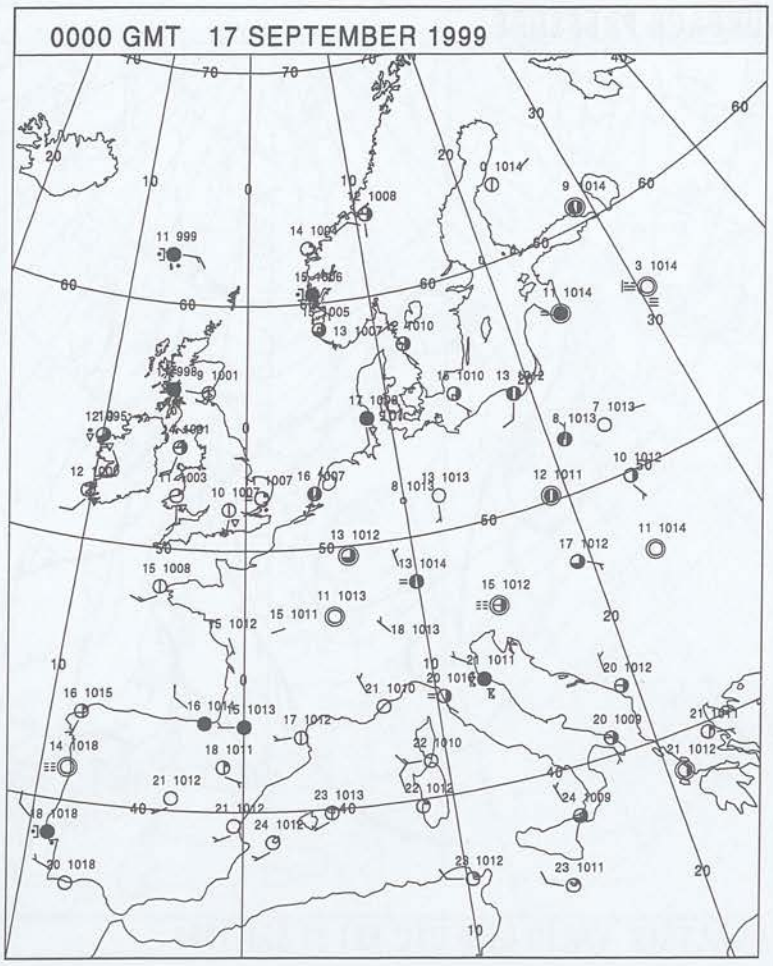

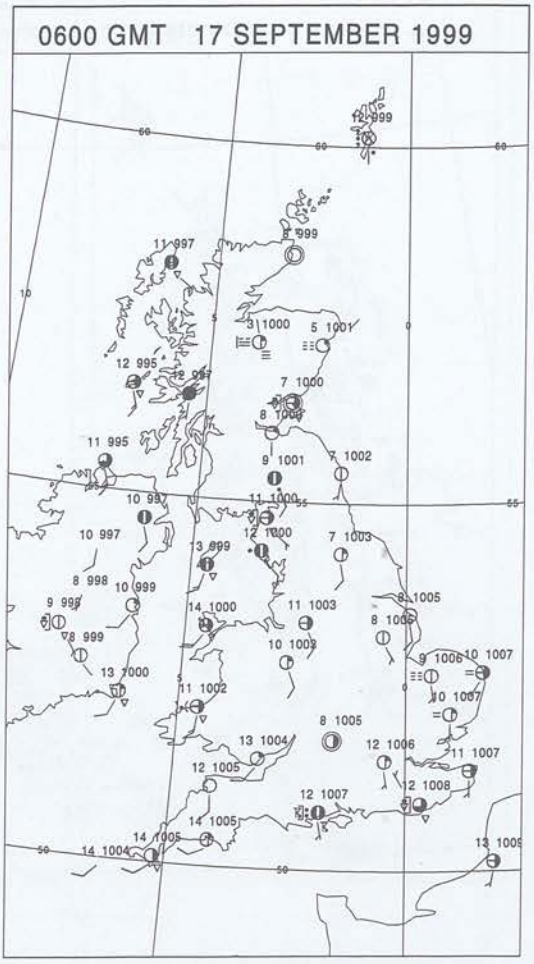

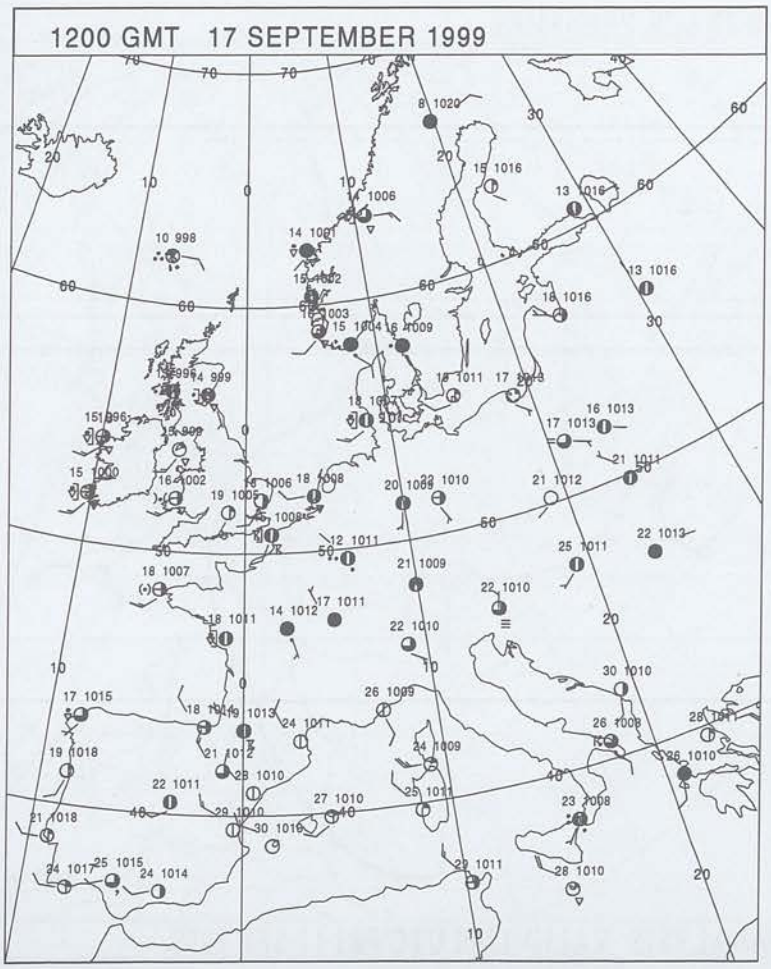

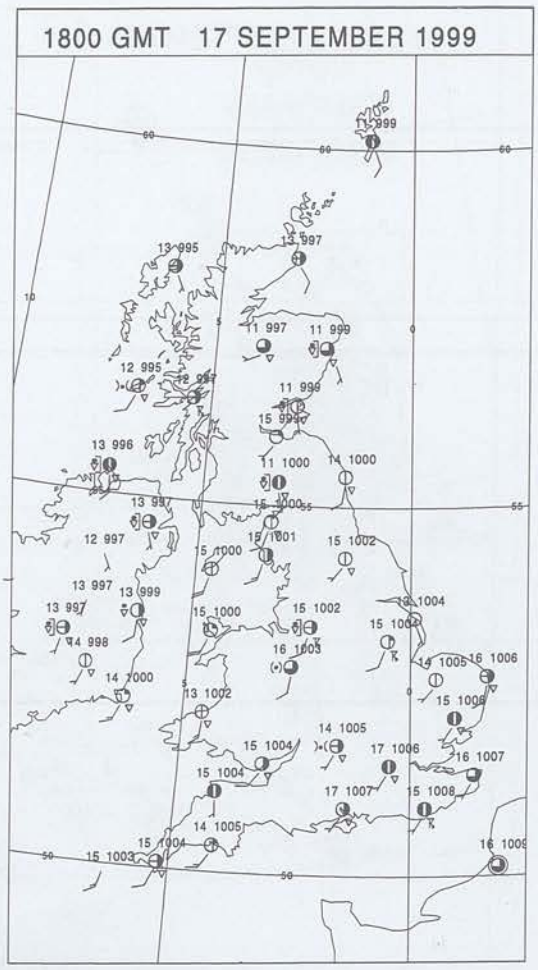

Crown Copyright 1999, All Rights Reserved

SIGNIFICANT WEATHER

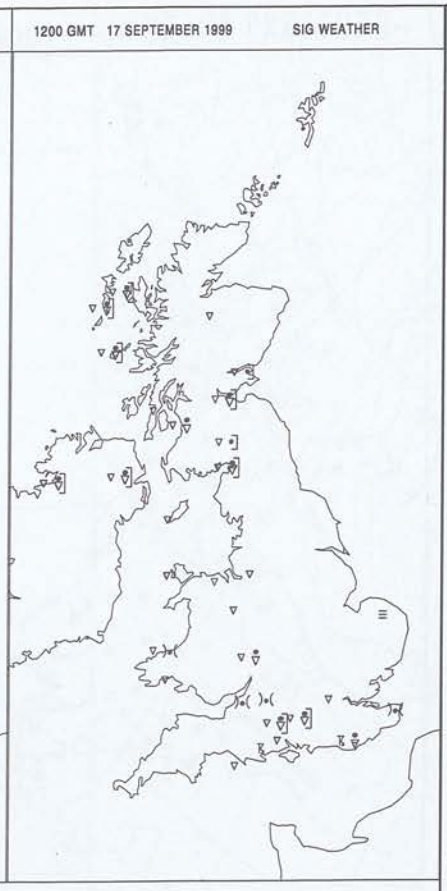

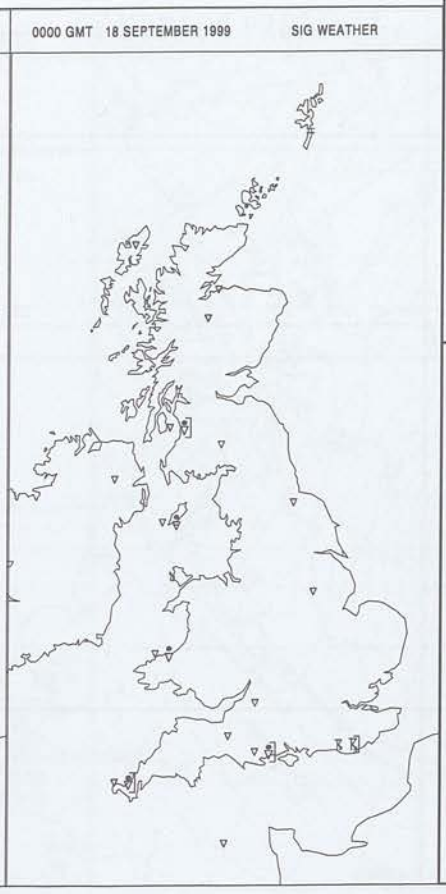

Summary of UK weather for Friday 17 September 1999

Friday began with cloud and patchy rain across the Northern Isles which was moving only slowly northwards. Elsewhere there were clear spells with some patches of mist and fog developing by dawn. There were, however, showers already affecting western coasts and these spread along the south coast and then moved inland towards morning.

The morning saw showers become more widespread with some of these heavy and with the odd thunderstorm adjacent to the south coast. There was nevertheless a good deal of dry weather between the showers with some sunshine.

By the early afternoon there were a few thunderstorms developing inland in central southern England, whilst later in the afternoon some thunderstorms occurred across northern England, too. In the far north it was slowly becoming drier but the northern islands of Shetland still had some rain until late afternoon.

The showers slowly became mainly confined to coasts, but there were still some vigorous showers that moved across southeast England. A funnel cloud was also reported at Jersey early in the evening.

Temperatures were generally around or slightly above the normal for the time of year.

EXTREMES

Highest Maximum:
20.6 Northolt, Greater London
Lowest Maximum:
13.3 Foula, Shetland
Lowest Minimum:
0.8 Aboyne, Aberdeenshire
Lowest Grass Minimum:
-1.9 Aboyne, Aberdeenshire
Most Rain:
15.6 Cardinham, Cornwall
Most Sun:
10.6 Kirkwall, Orkney

Crown Copyright 1999, All Rights Reserved

Friday 17 September 1999

DAILY CLIMATE DATA

17 SEPTEMBER 1999 MIN TEMPERATURE IN CELSIUS

17 SEPTEMBER 1999 MAX TEMPERATURE IN CELSIUS

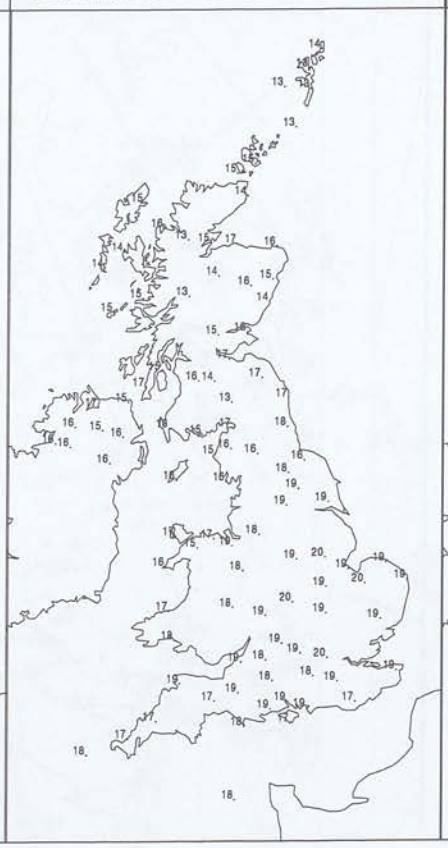

17 SEPTEMBER 1999 SUNSHINE HOURS

17 SEPTEMBER 1999 RAINFALL NIGHT-TIME MM

X = TRACE

17 SEPTEMBER 1999 RAINFALL DAY-TIME MM

X = TRACE

DAILY WEATHER SUMMARY

Crown Copyright 1999, All Rights Reserved

DAILY WEATHER SUMMARY

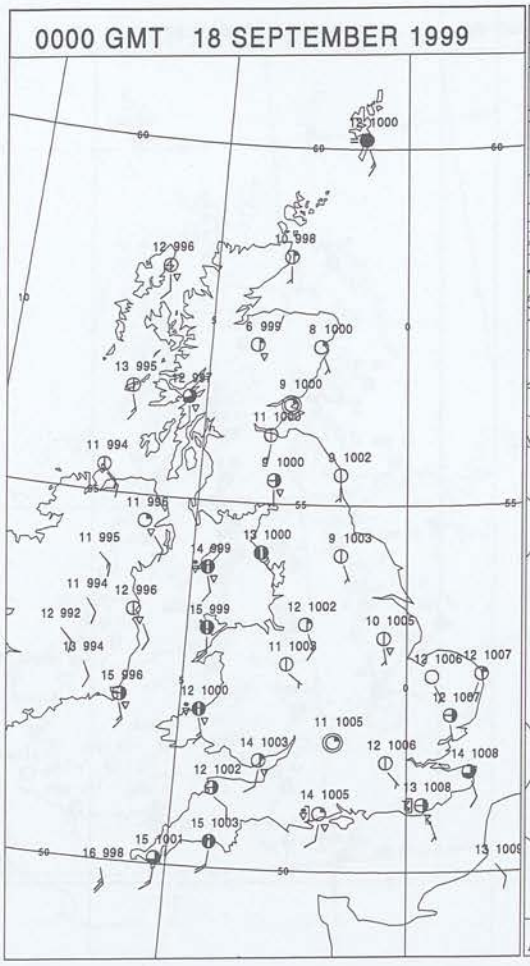

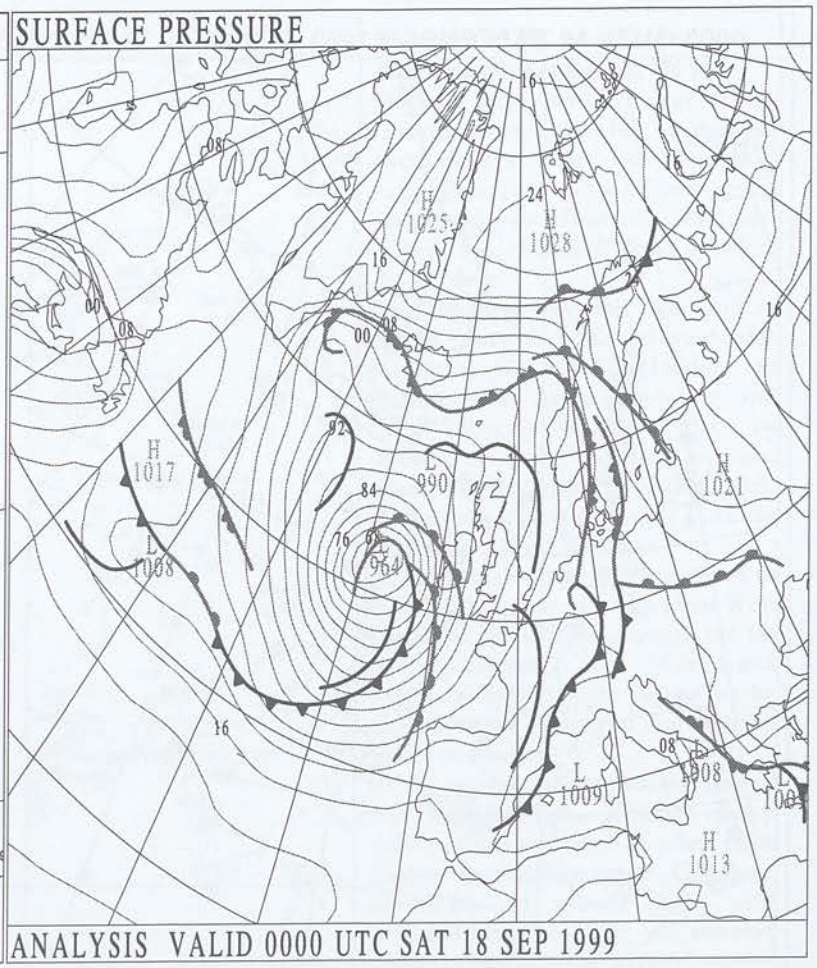

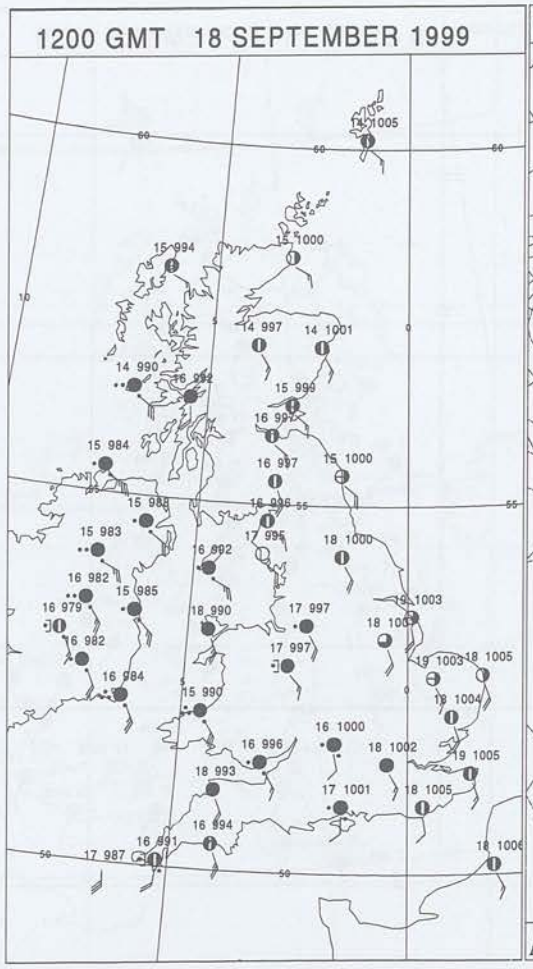

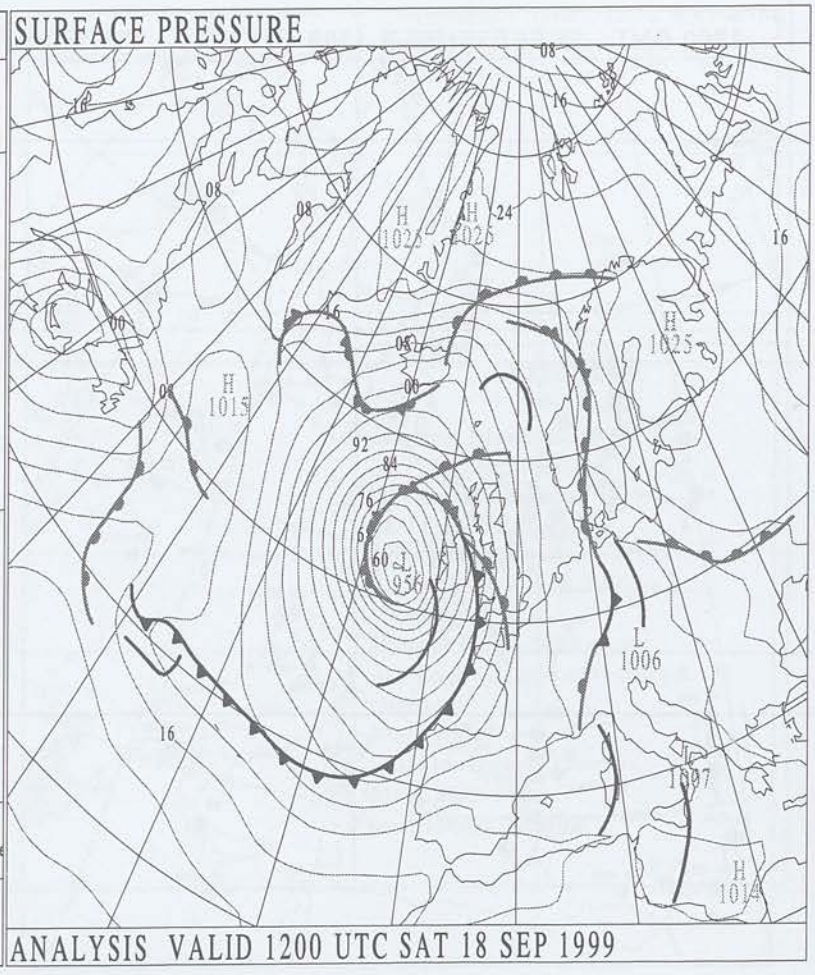

Crown Copyright 1999, All Rights Reserved

SURFACE REPORTS

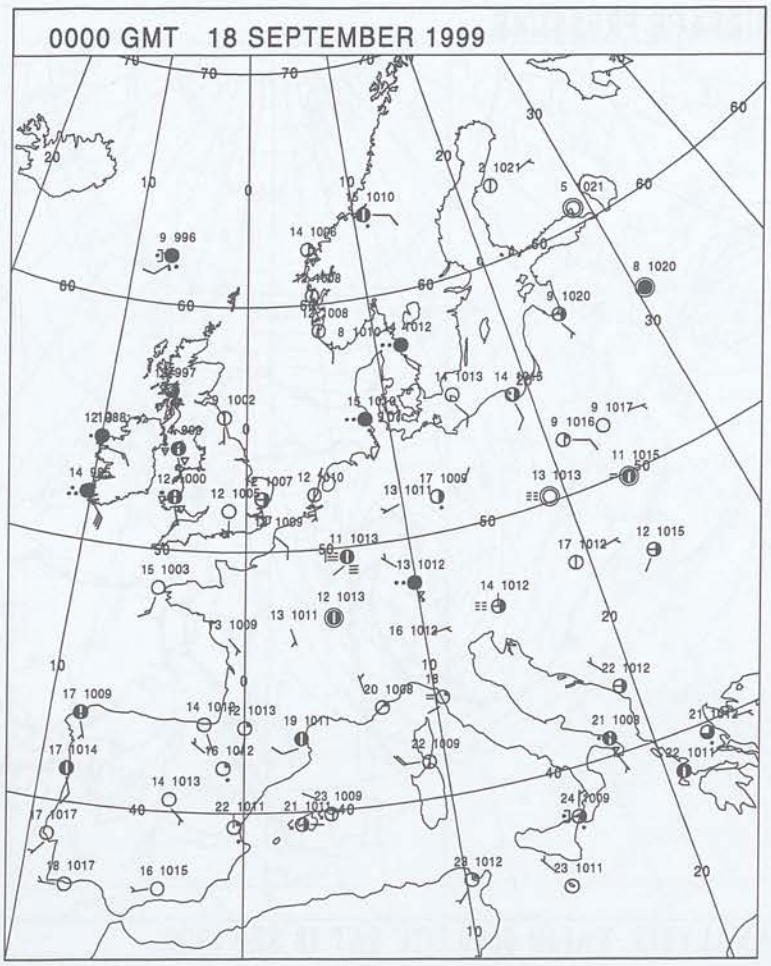

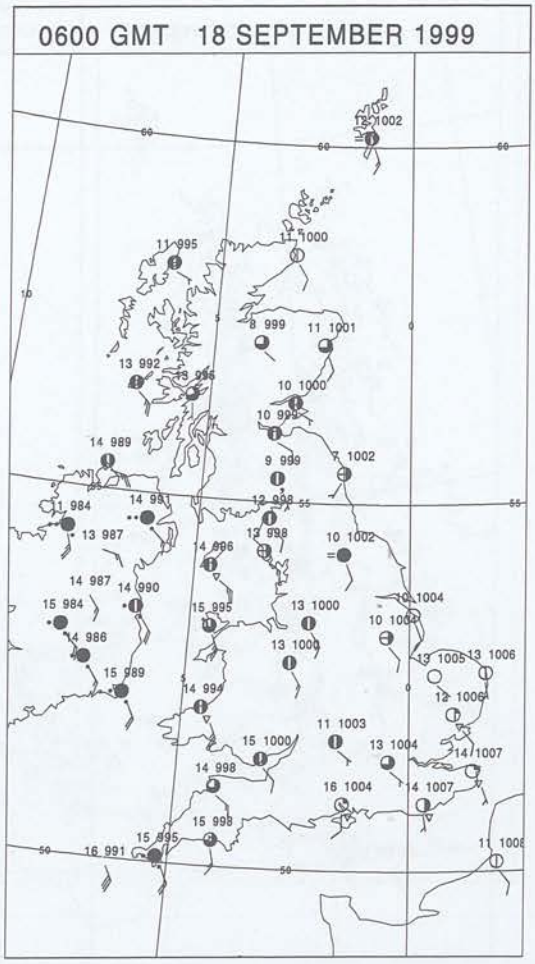

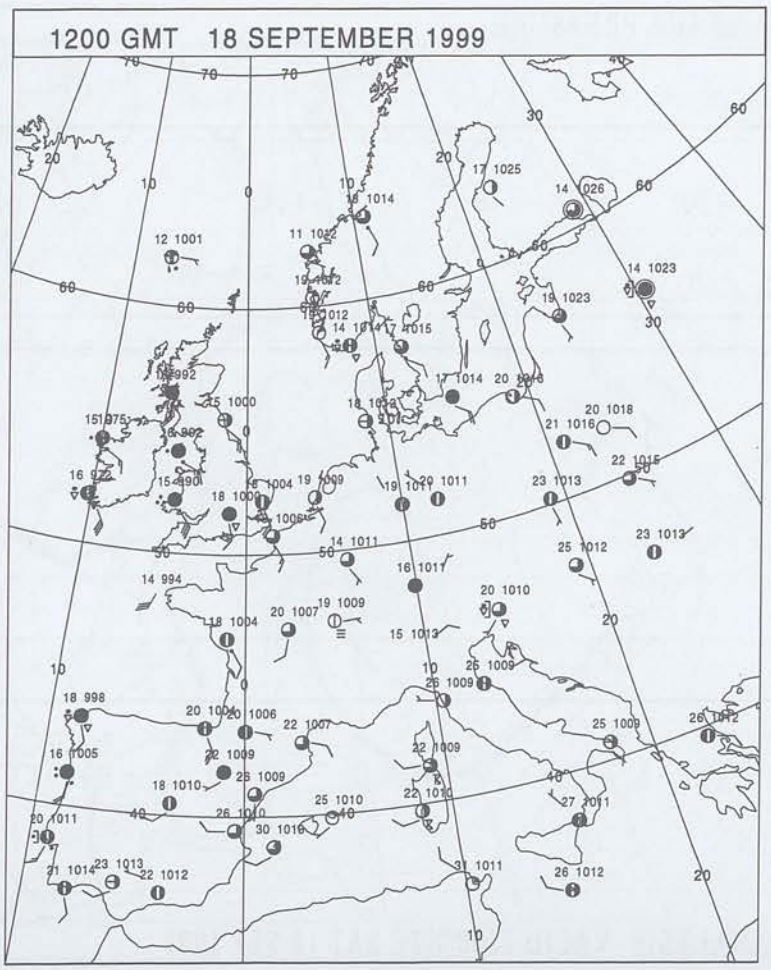

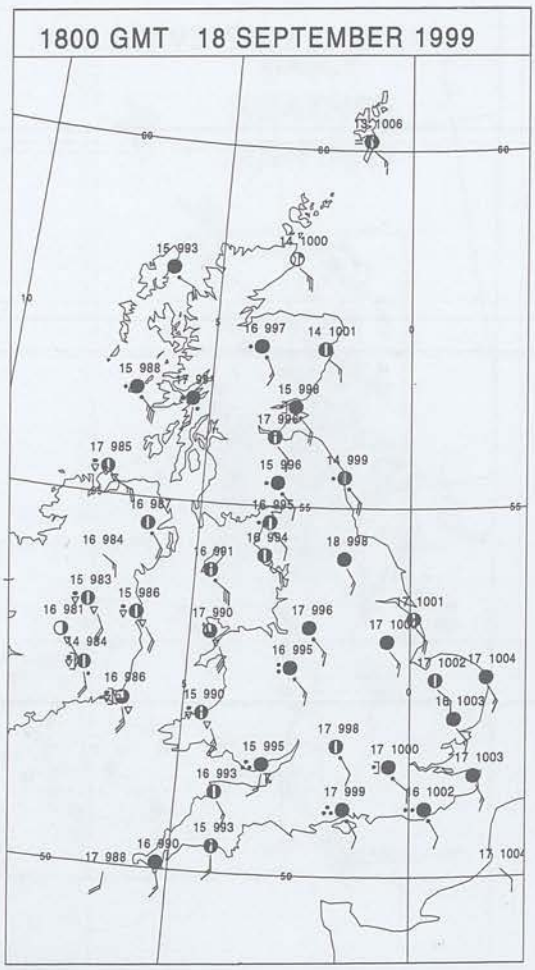

Crown Copyright 1999, All Rights Reserved

SIGNIFICANT WEATHER

Summary of UK weather for Saturday 18 September 1999

Showers were reported near to the Channel coast, in the Isle of Man and along the west Wales coast, during the early hours. Rain and/or drizzle spread into southwest England, southwest Wales, and Northern Ireland before dawn.

The morning saw this rain and/or drizzle move east, it's eastward edge lay from the Outer Hebrides to Bournemouth by mid-morning and from Ullapool to West Sussex by midday. To west most parts saw rain, albeit not necessarily persistent, while to the east it was dry, with sunshine near to the North Sea coast.

In the afternoon the rain continued to affect places west of a line from West Sussex to Edinburgh, although the far west, Cornwall, west Wales and Northern Ireland were largely dry by dusk. Isolated pockets of rain affected places to the east.

As the evening progressed the area of rain changed little, although heavy pulses of rain ran north in a line from Dorset to Dumfries and Galloway. Outbreaks of mostly light rain occurred to the east, as showers peppered places to the west.

Temperatures varied from normal in many parts to warm in northwest Scotland.

EXTREMES

Highest Maximum:
20.7 Marham, Norfolk
Lowest Maximum:
14.0 Fair Isle, Shetland
Lowest Minimum:
2.4 Loch Glascarnoch, Ross & Cromarty
Lowest Grass Minimum:
-0.6 Loch Glascarnoch, Ross & Cromarty
Most Rain:
62.0 Dunkeswell, Devon
Most Sun:
8.3 Hemsby, Norfolk

Crown Copyright 1999, All Rights Reserved

Saturday 18 September 1999

DAILY CLIMATE DATA

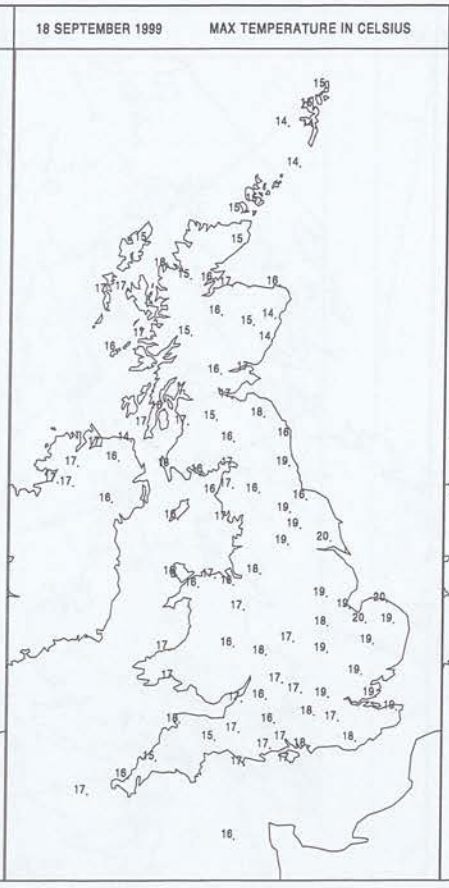

DAILY WEATHER SUMMARY

Crown Copyright 1999, All Rights Reserved

DAILY WEATHER SUMMARY

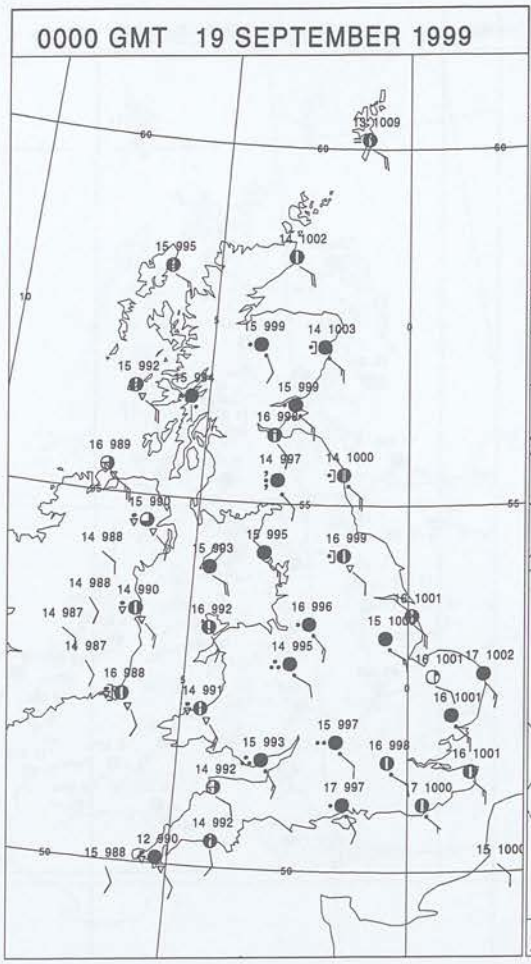

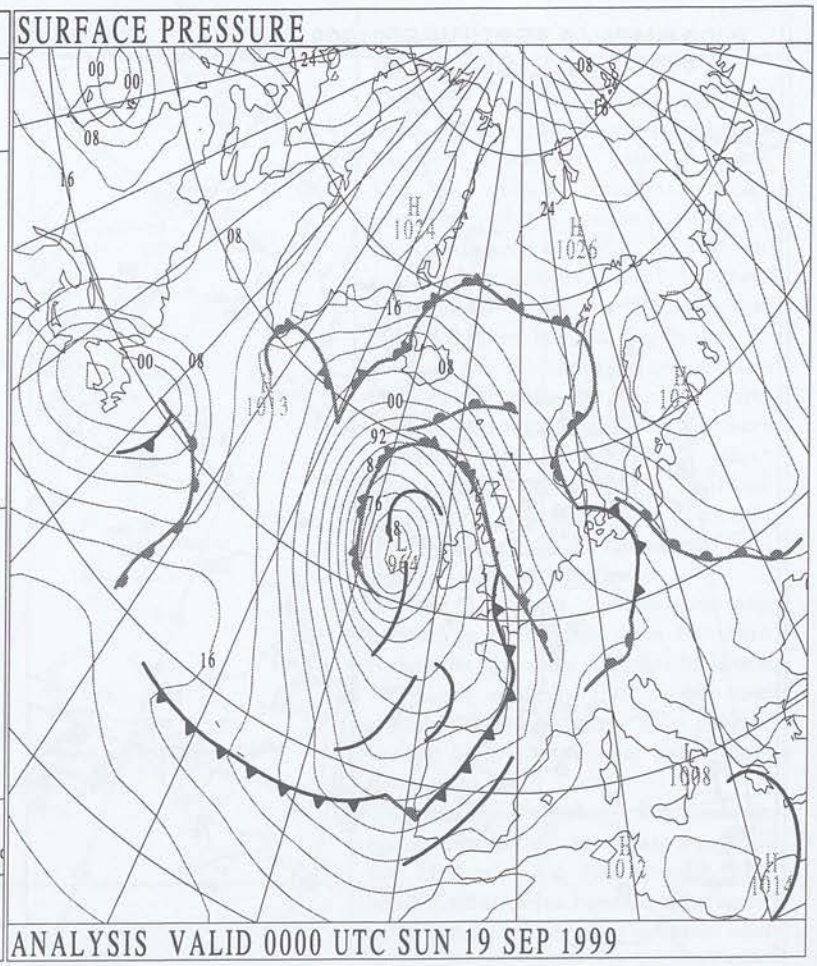

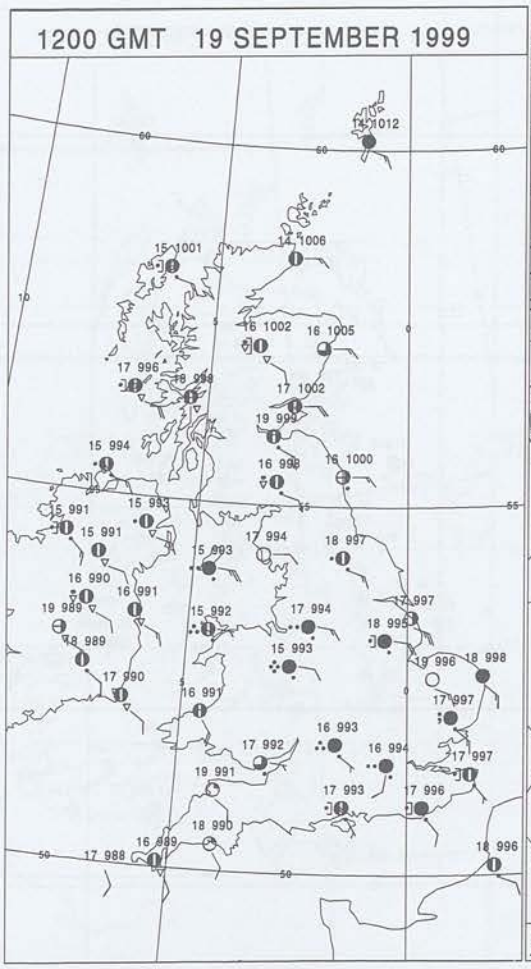



Crown Copyright 1999, All Rights Reserved

SURFACE REPORTS

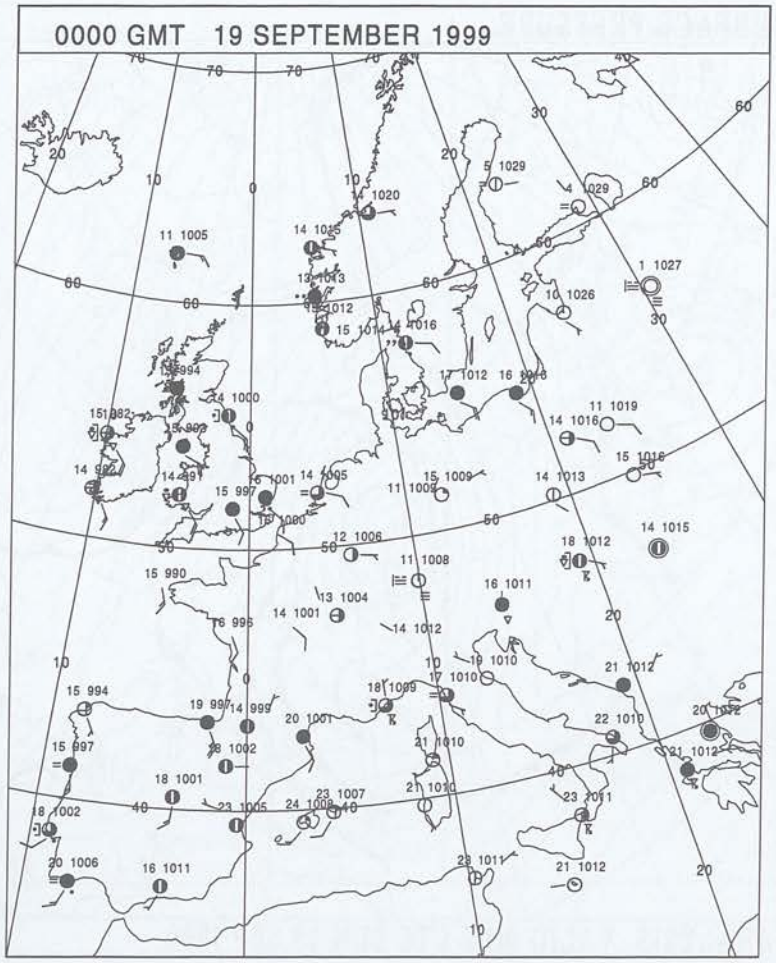

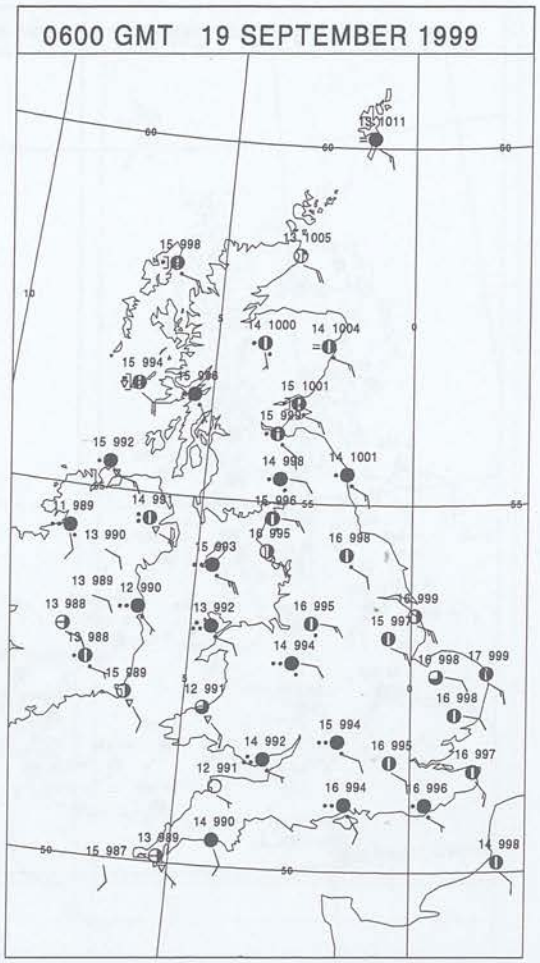

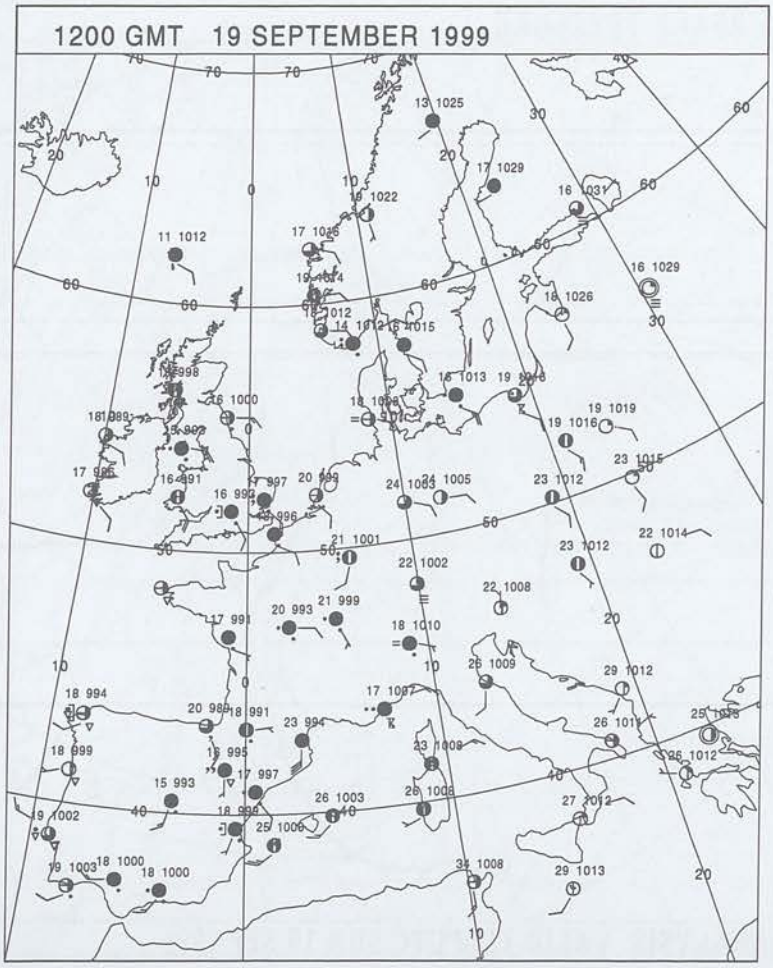

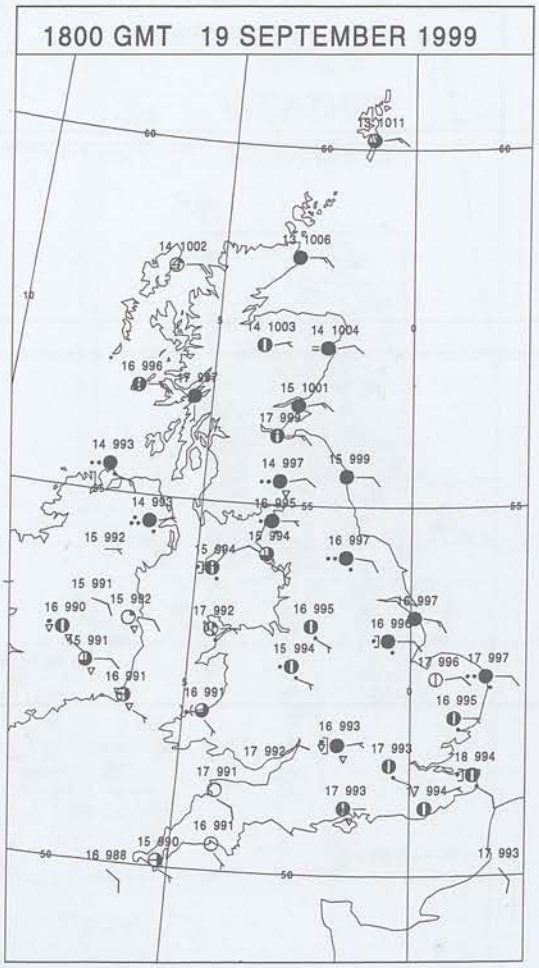

Crown Copyright 1999, All Rights Reserved

SIGNIFICANT WEATHER

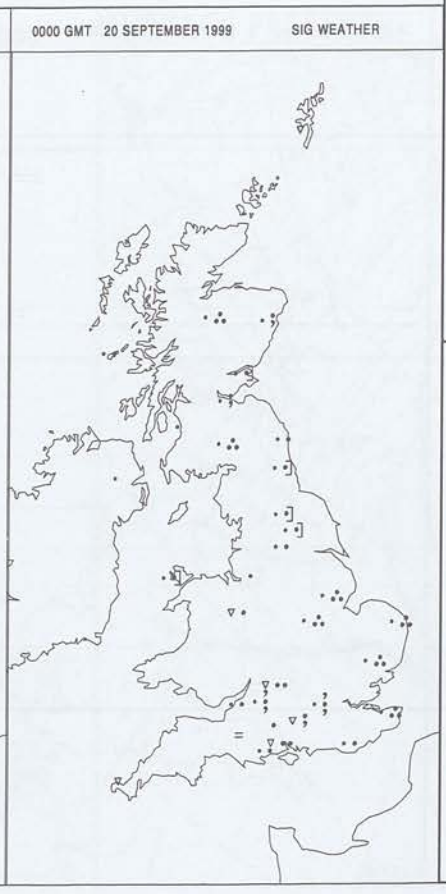

Summary of UK weather for Sunday 19 September 1999

The early hours saw the rain in a band from Wales to central southern England, it was very heavy in places. Rain also affected Cumbria, western Scotland and the southern slopes of the Grampians. By dawn the rain had migrated northwest into Northern Ireland, as southwest England and Pembrokeshire become largely dry.

During the morning the area of rain lay either side of a line from the North Channel through the central southern Midlands into Hampshire, heavy bursts moved north along it. Scotland, apart from Dumfries and Galloway became drier. Rain also turned up for a time in southeast England.

In the afternoon the area of rain pivoted to lie roughly from Northern Ireland to the north Midlands. It was still heavy at times. Late on the rain stretched southeast into East Anglia, though lighter here. Many other parts saw patchy rain.

During the evening further rain spread north into southeast England, the Midlands and East Anglia. The band further north became lighter and more patchy on its slow progress into Scotland.

Temperatures ranged from warm in northwest Scotland to normal in most other parts.

EXTREMES

Highest Maximum:
20.5 Kilmory, Argyll (In Highland Region)
Lowest Maximum:
14.0 Lough Fea, Londonderry
Lowest Minimum:
8.8 Corgary, Fermanagh
Lowest Grass Minimum:
8.0 Corgary, Fermanagh
Most Rain:
56.4 Ballypatrick, Antrim
Most Sun:
8.9 St Mawgan, Cornwall

Crown Copyright 1999, All Rights Reserved

Sunday 19 September 1999

DAILY CLIMATE DATA

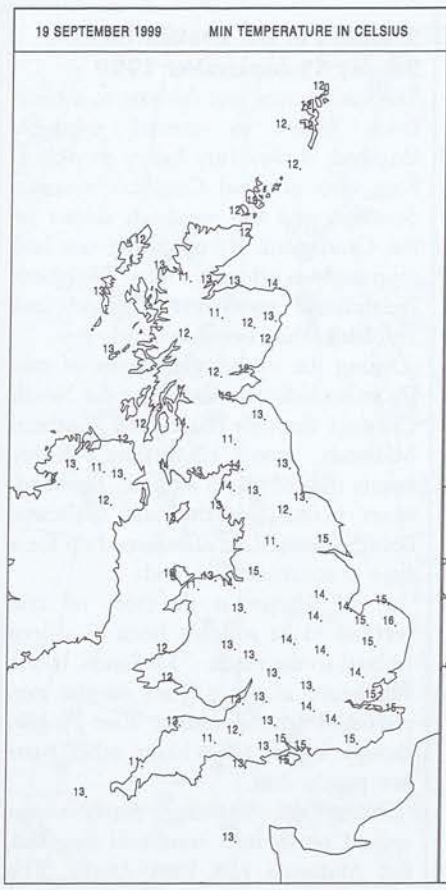

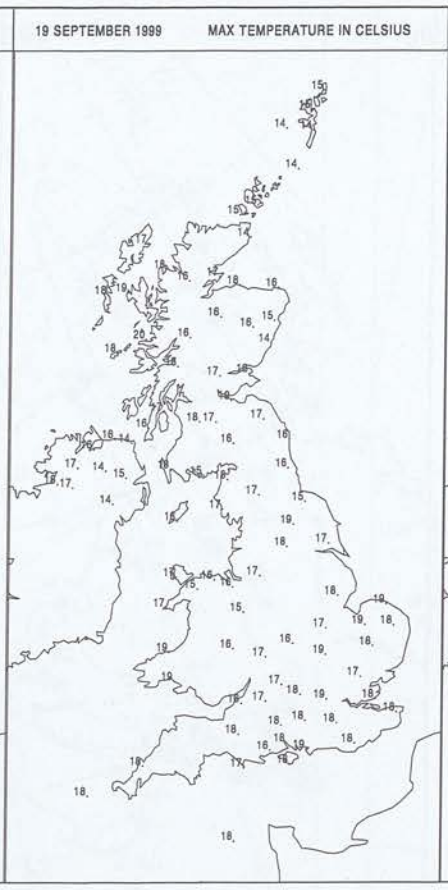

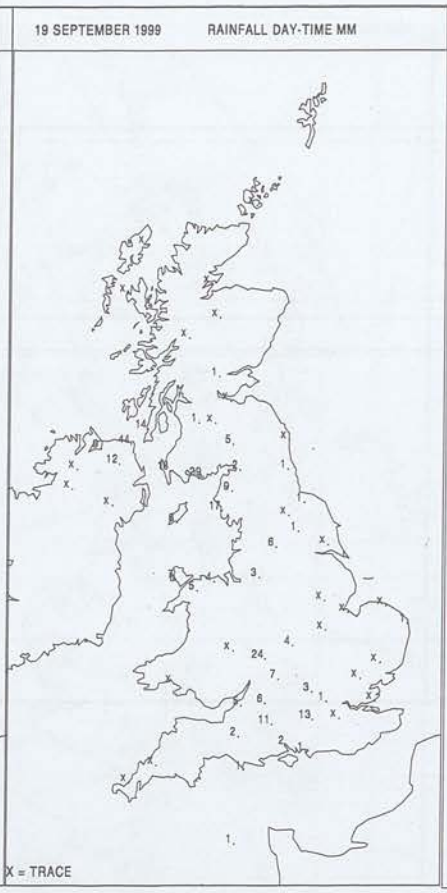

DAILY WEATHER SUMMARY

Crown Copyright 1999, All Rights Reserved

DAILY WEATHER SUMMARY

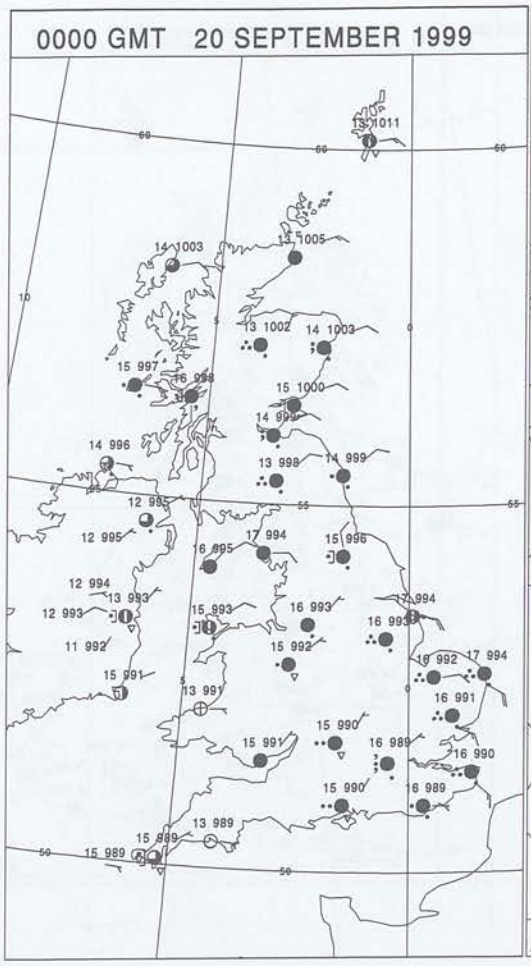



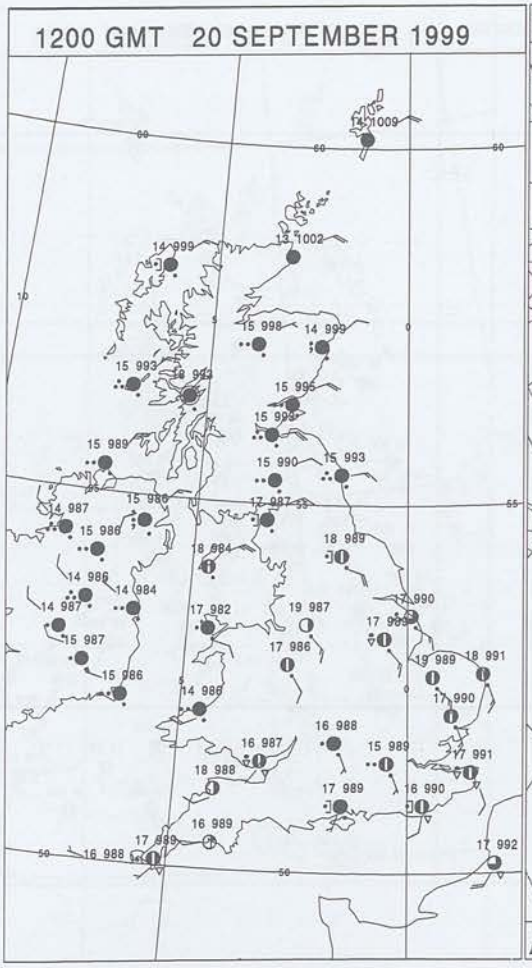

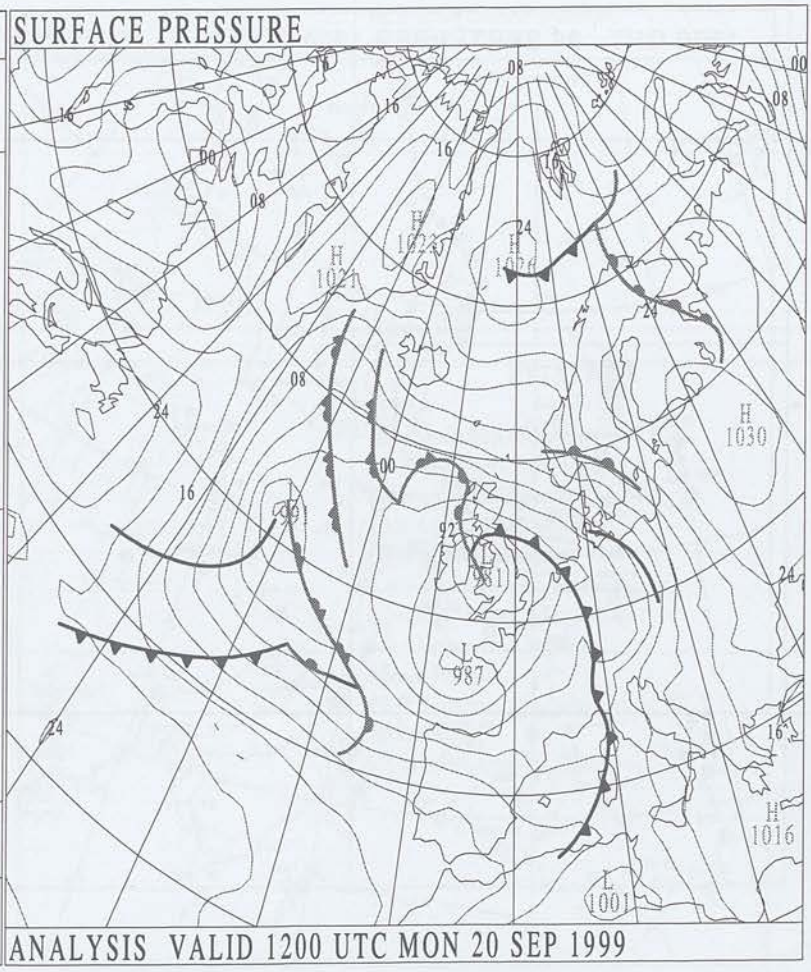

Crown Copyright 1999, All Rights Reserved

SURFACE REPORTS

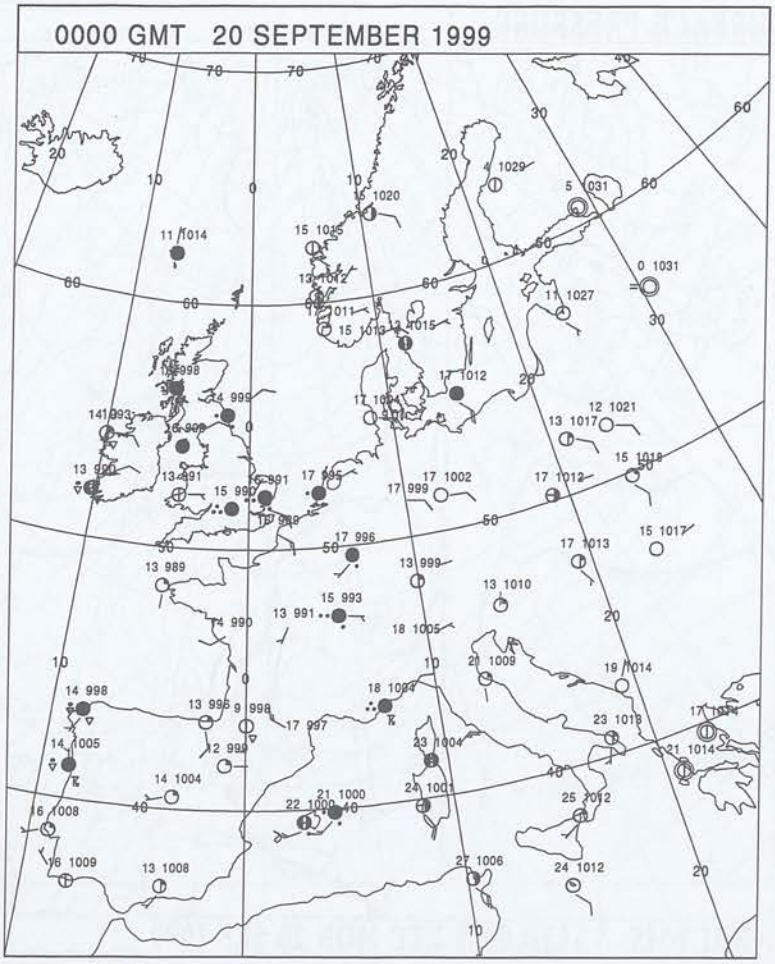

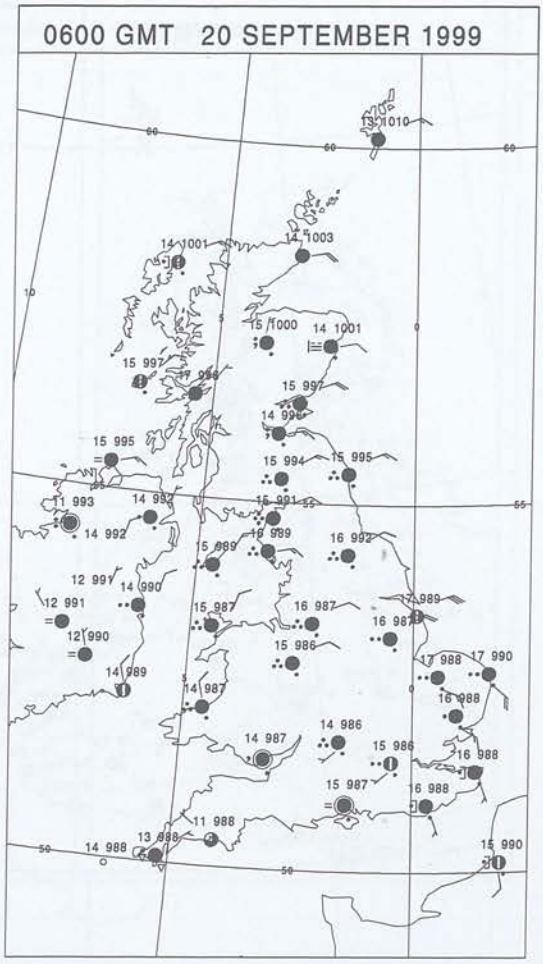

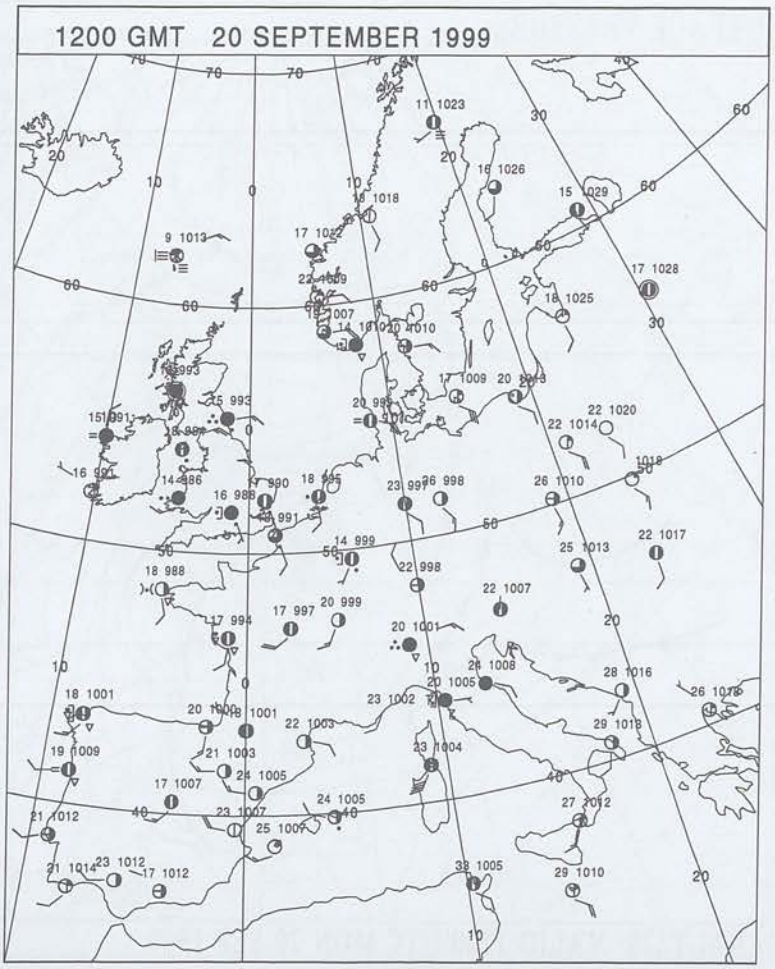

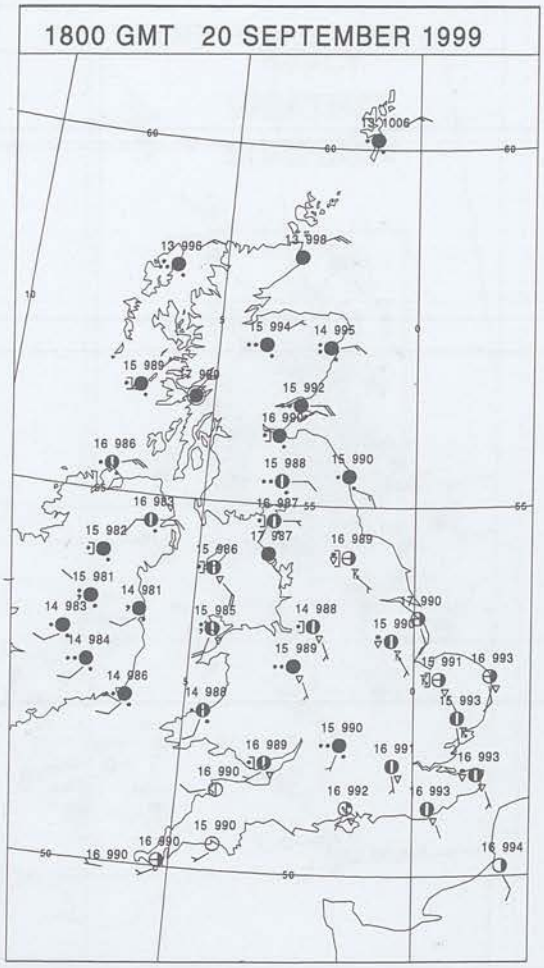

Crown Copyright 1999, All Rights Reserved

SIGNIFICANT WEATHER

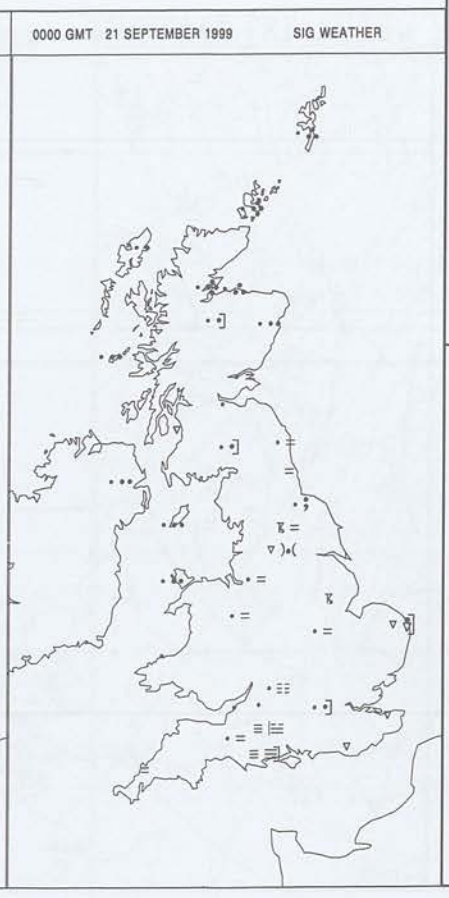

Summary of UK weather for Monday 20 September 1999

It was a very wet night over much of the United Kingdom. There were outbreaks of rain, heavy at times, over most of England, Wales and southern Scotland. The rain was more showery in nature over northern Scotland and Northern Ireland. Some southwestern areas of England were largely dry overnight.

Scotland and Northern Ireland had a wet day with heavy rain in many areas. Heavy outbreaks of rain continued over many parts of England and Wales too although there were drier interludes in most areas from time to time. Kenley in Greater London was the wettest place with 57.8mm of rain in 24 hours but many places reported over 15mm. There were rumbles of thunder in amongst the heaviest rain. The best of the weather was in Devon and Cornwall where some places were mainly dry and bright.

Through the evening while much of England and Wales became dry there were some heavy showers in southeastern areas. The heaviest rain moved north into Northern Scotland and west into Northern Ireland.

Temperatures were generally close to or a little below normal.

EXTREMES

Highest Maximum:
20.4 Marham, Norfolk
Lowest Maximum:
13.6 Lybster, Caithness
Lowest Minimum:
8.4 Knockarevan, Fermanagh
Lowest Grass Minimum:
5.4 Glenanne, Armagh
Most Rain:
41.0 Aboyne, Aberdeenshire
Most Sun:
6.1 Jersey Airport, Jersey

Crown Copyright 1999, All Rights Reserved

Monday 20 September 1999

DAILY CLIMATE DATA

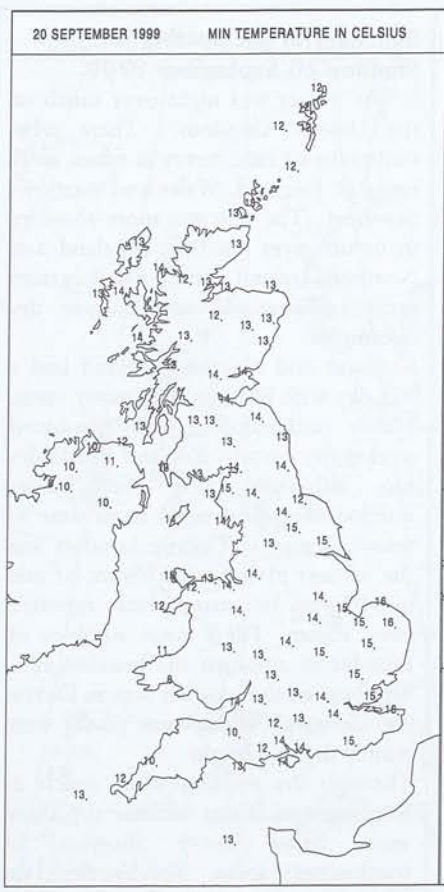

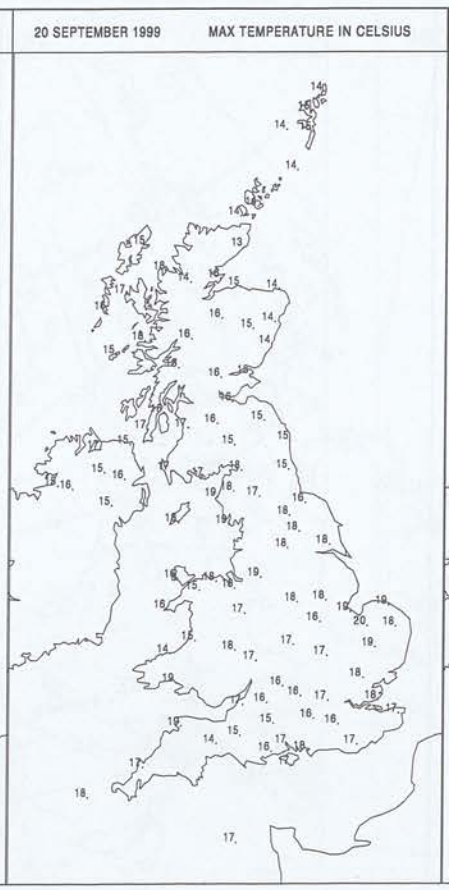

DAILY WEATHER SUMMARY

Crown Copyright 1999, All Rights Reserved

DAILY WEATHER SUMMARY

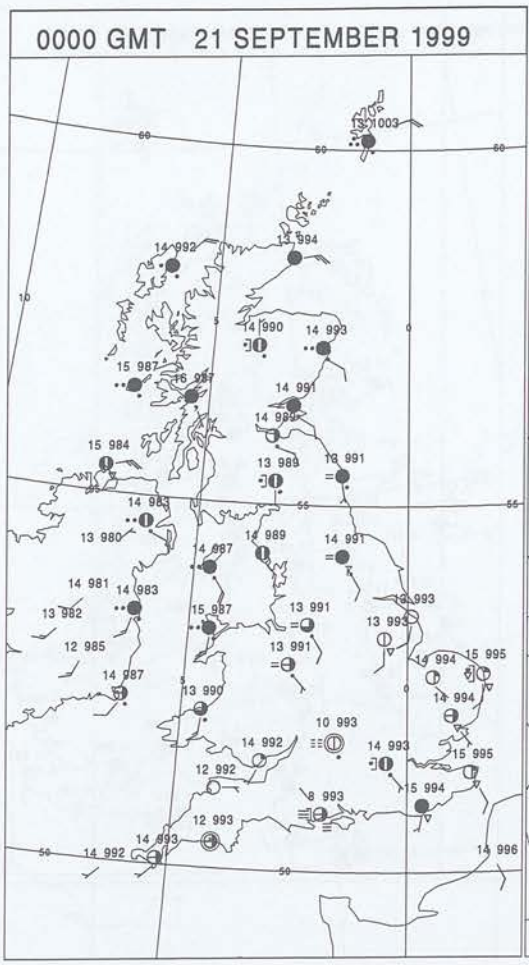

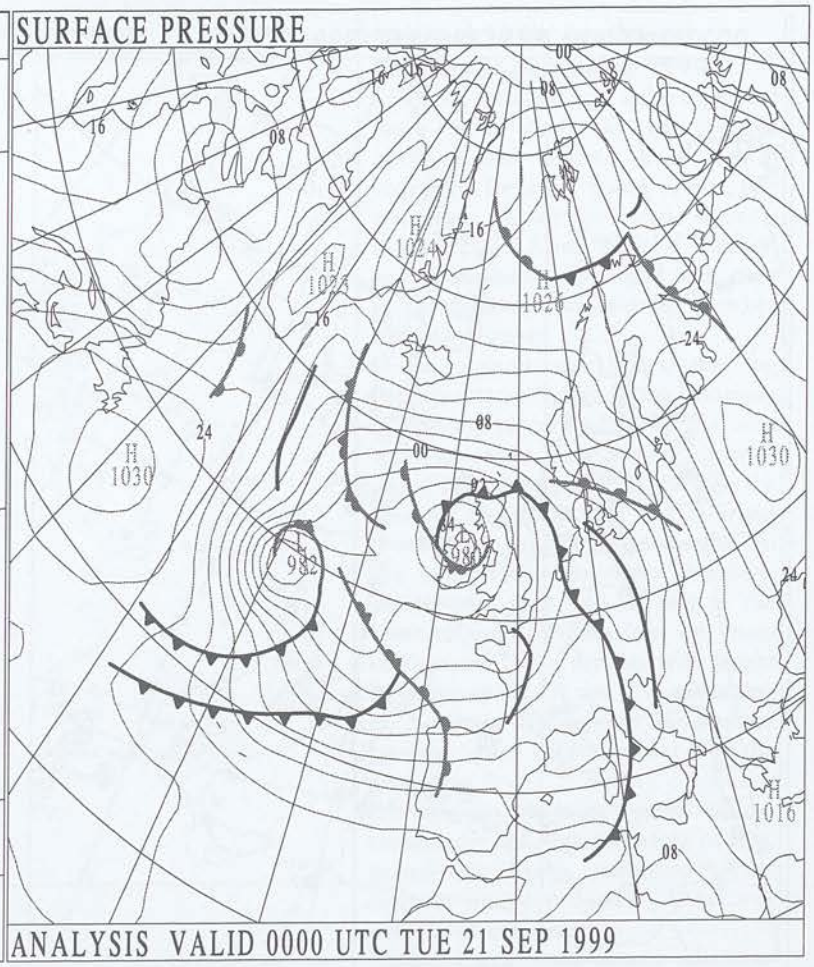

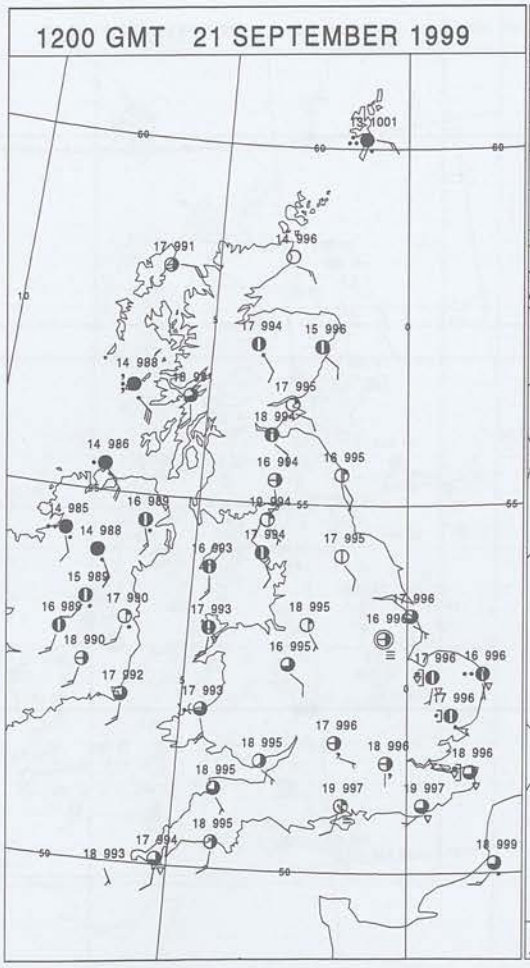

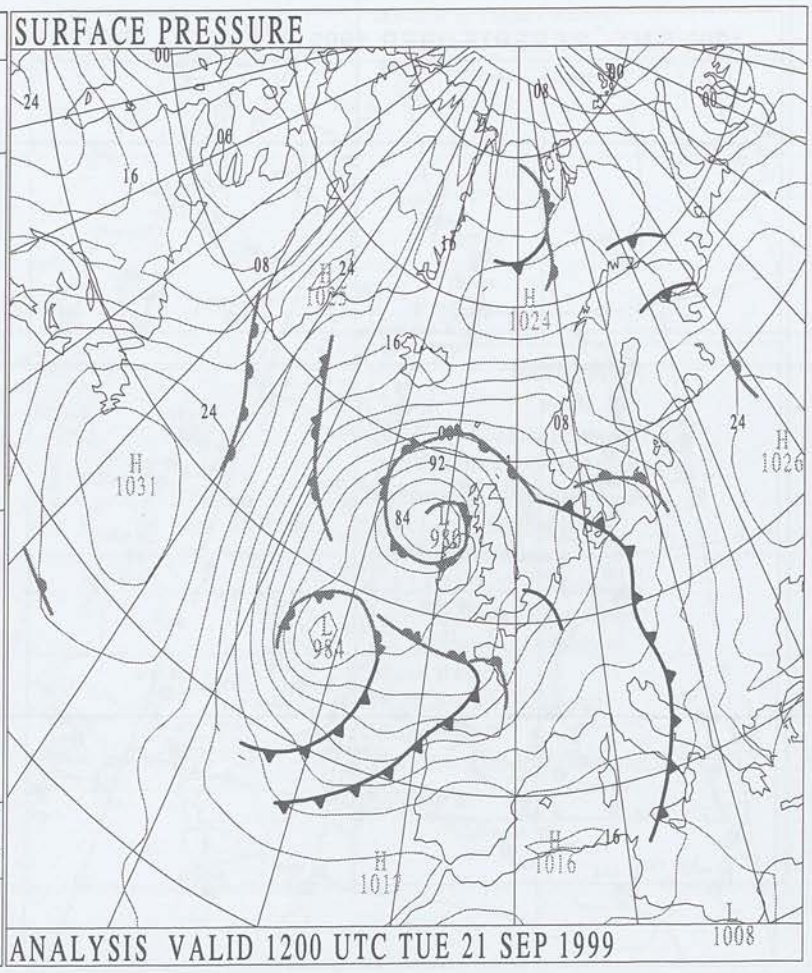

Crown Copyright 1999, All Rights Reserved

SURFACE REPORTS

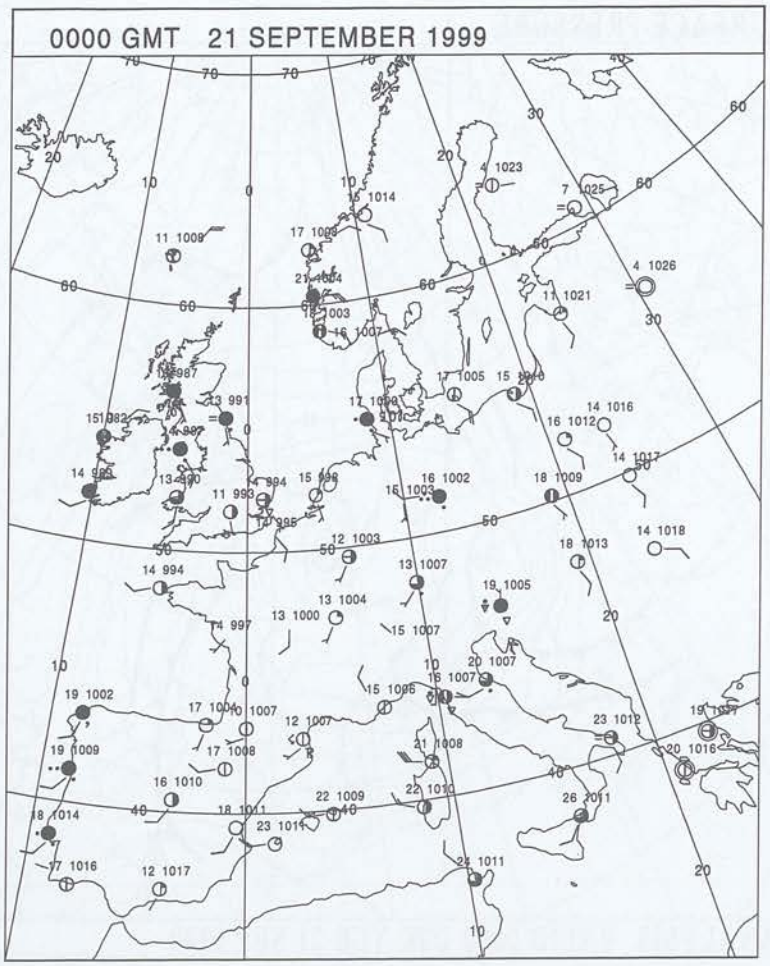

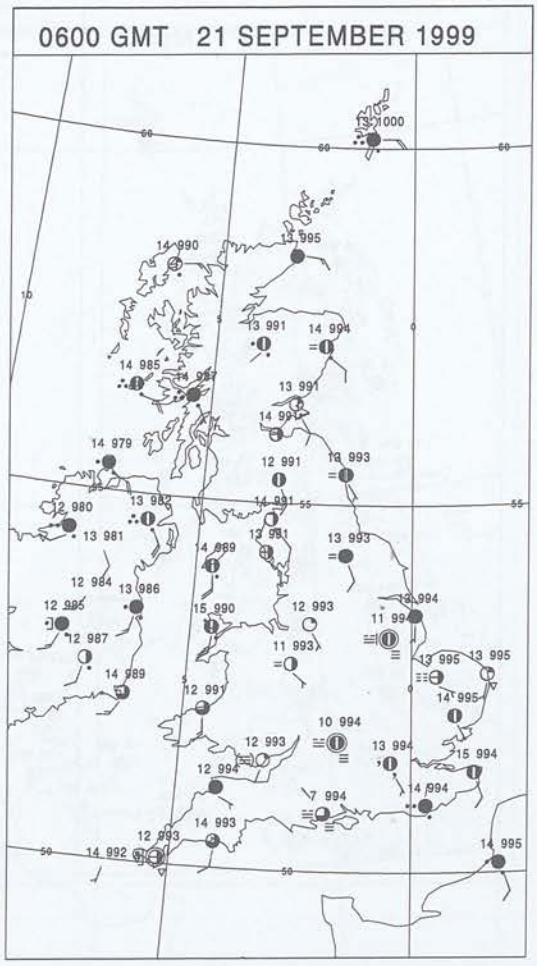

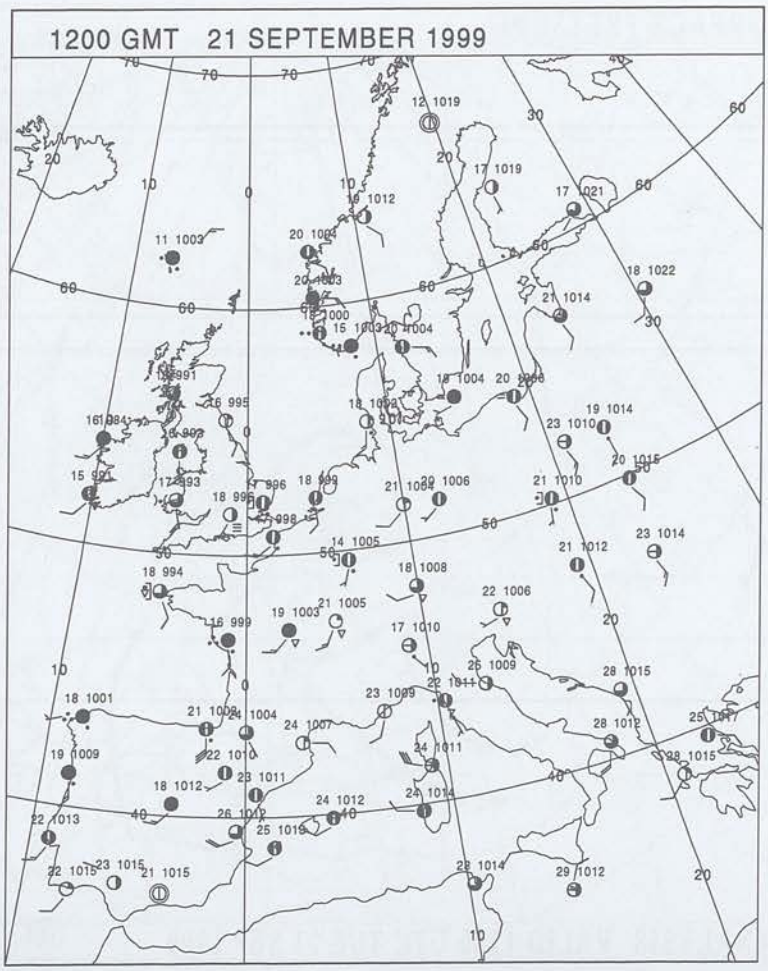

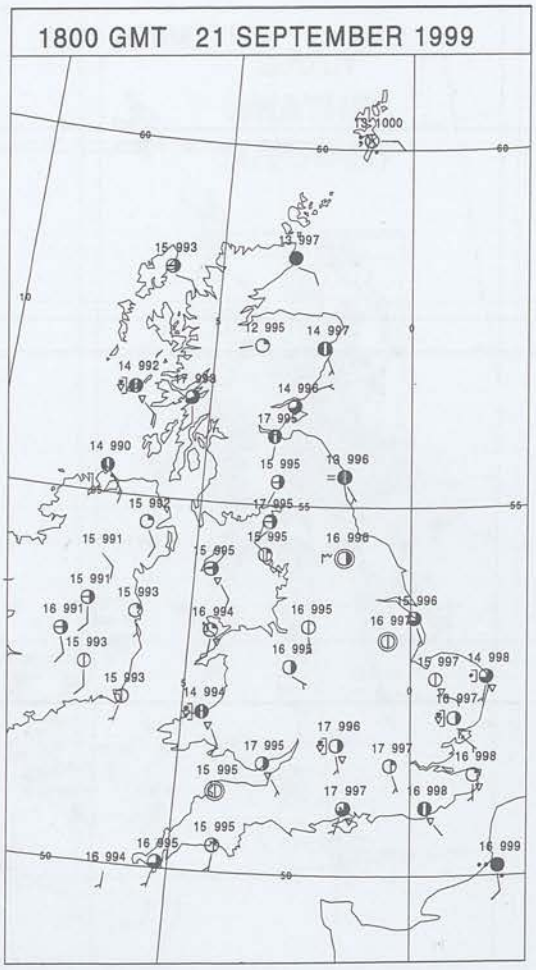

Crown Copyright 1999, All Rights Reserved

SIGNIFICANT WEATHER

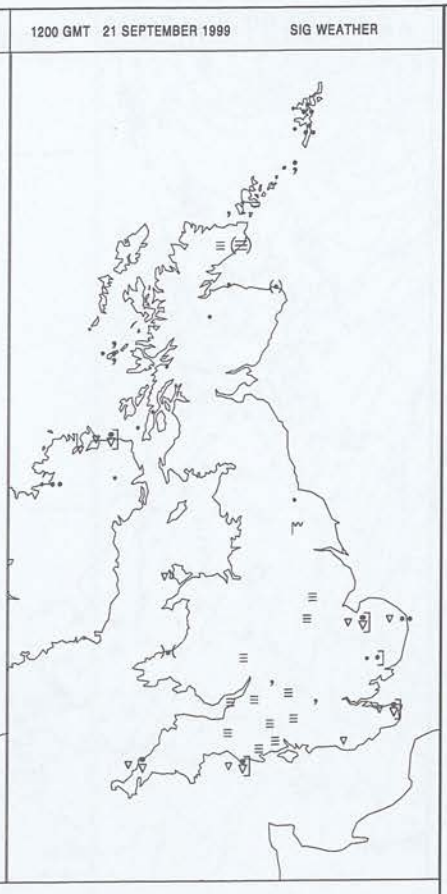

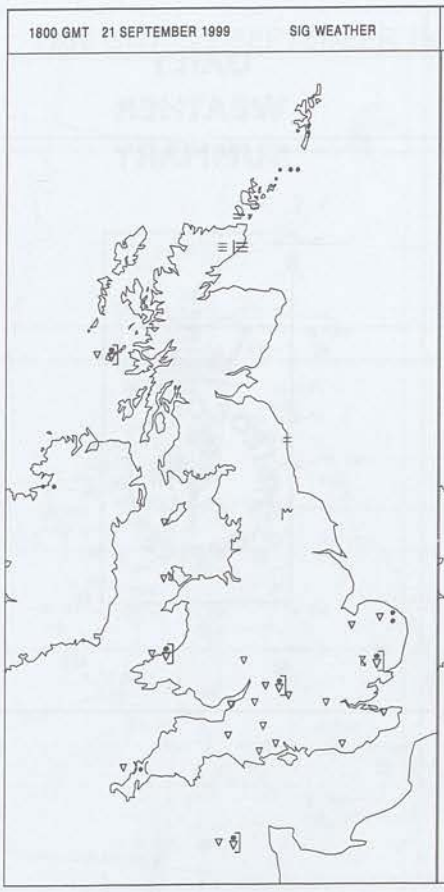

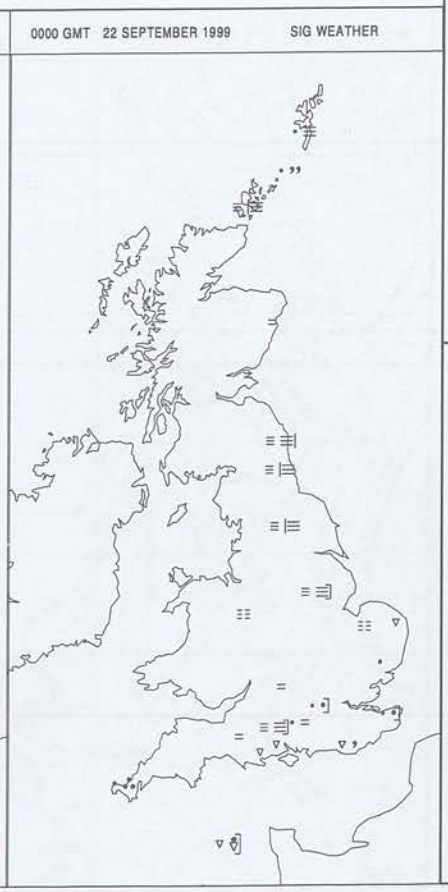

Summary of UK weather for Tuesday 21 September 1999

Much of Scotland had a dry night but there were outbreaks of rain in northern and western areas and in Northern Ireland. Some of the rain was heavy. Apart from some showers in Sussex and Kent, most of England and Wales had a dry night with clear spells. Some mist and fog patches formed by dawn.

Over England and Wales, the fog patches cleared during the morning then many places had a dry day with some sunshine. There were showers on western coasts and up through the Bristol Channel though and in some southeastern areas and East Anglia. In the southeast, some were thundery. There were outbreaks of rain in the Western and Northern Isles but most of Scotland had a dry day with bright or sunny spells. It was a wet morning in Northern Ireland but most areas became drier and brighter in the afternoon.

During the evening most places became dry although outbreaks of rain, occasionally heavy, continued in the extreme southeast corner. It became misty in places again.

Temperatures were mostly close to normal or rather warm.

EXTREMES

Highest Maximum:
21.3 Northolt, Greater London
Lowest Maximum:
13.2 Lerwick, Shetland
Lowest Minimum:
6.8 Larkhill, Wiltshire
Lowest Grass Minimum:
3.6 Benson, Oxfordshire
Most Rain:
17.3 Lerwick, Shetland
Most Sun:
11.0 Invergordon Harbour, Ross & Cromarty

Crown Copyright 1999, All Rights Reserved

Tuesday 21 September 1999

DAILY CLIMATE DATA

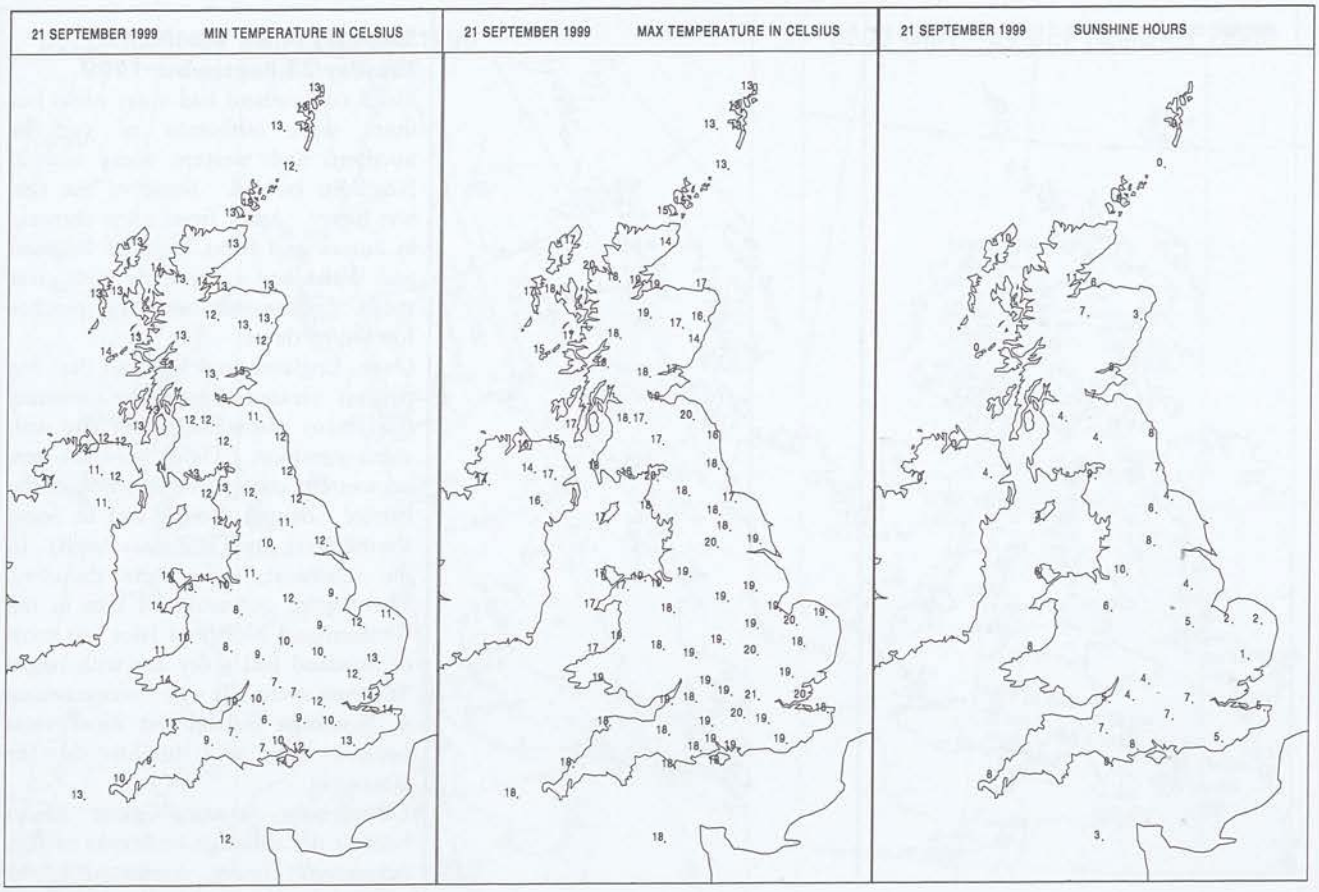

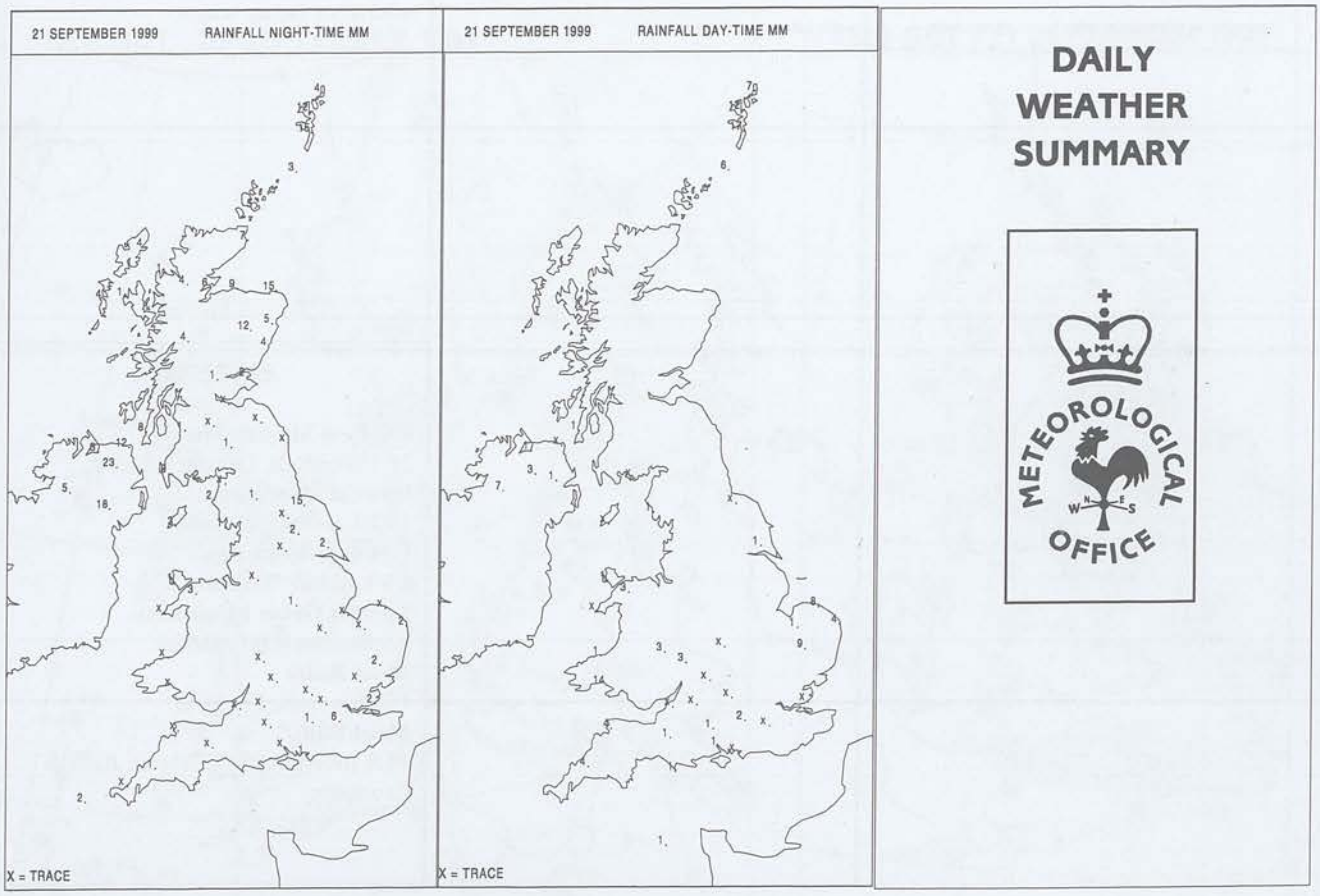

DAILY WEATHER SUMMARY

Crown Copyright 1999, All Rights Reserved

DAILY WEATHER SUMMARY

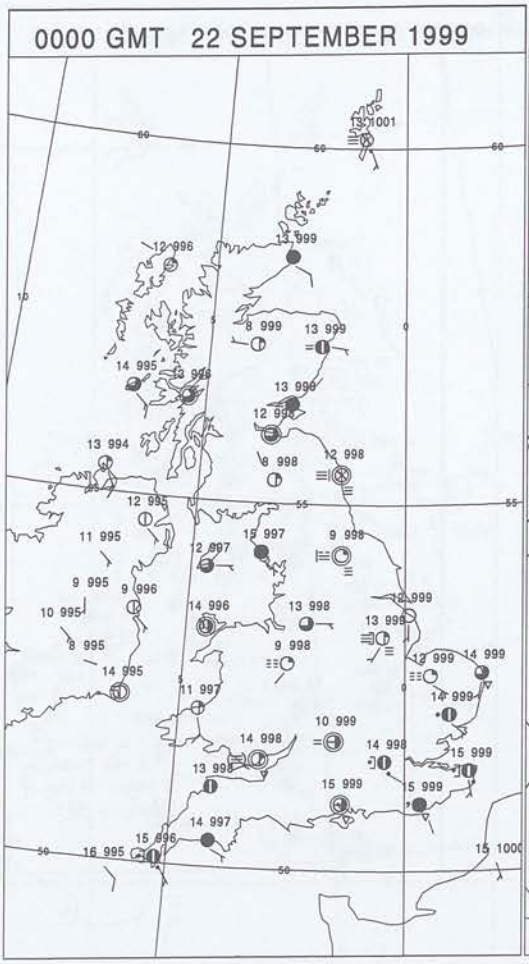



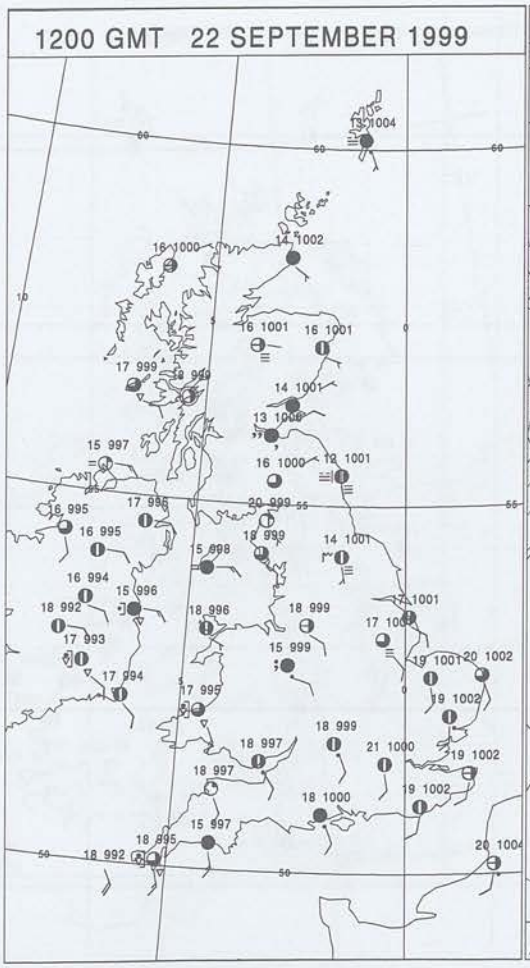



Crown Copyright 1999, All Rights Reserved

SURFACE REPORTS

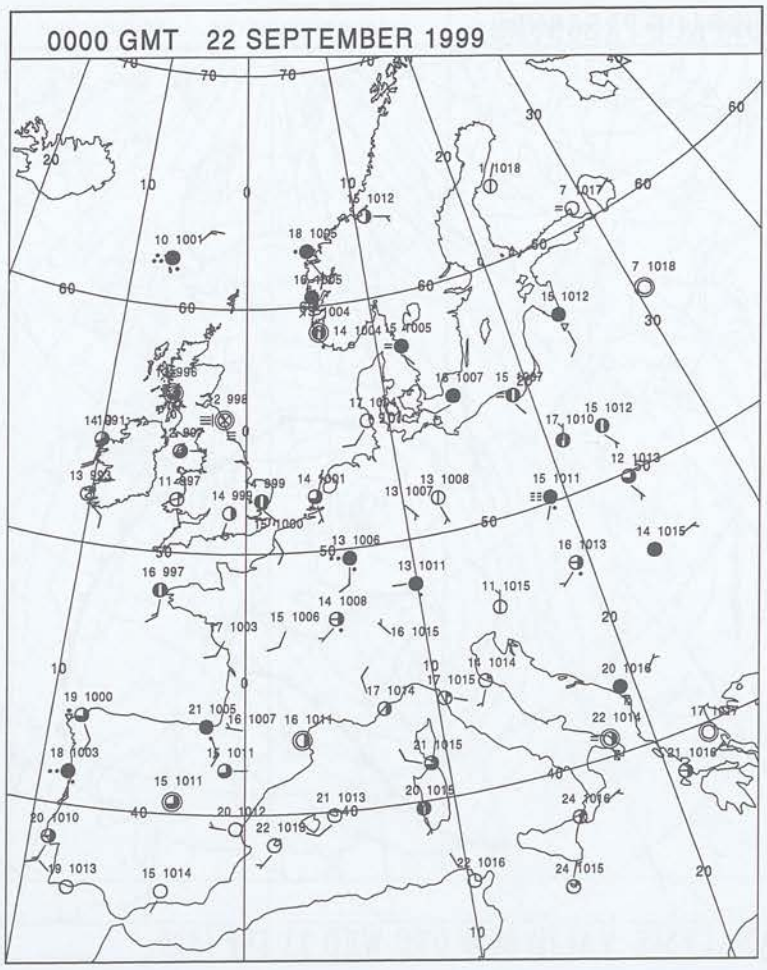

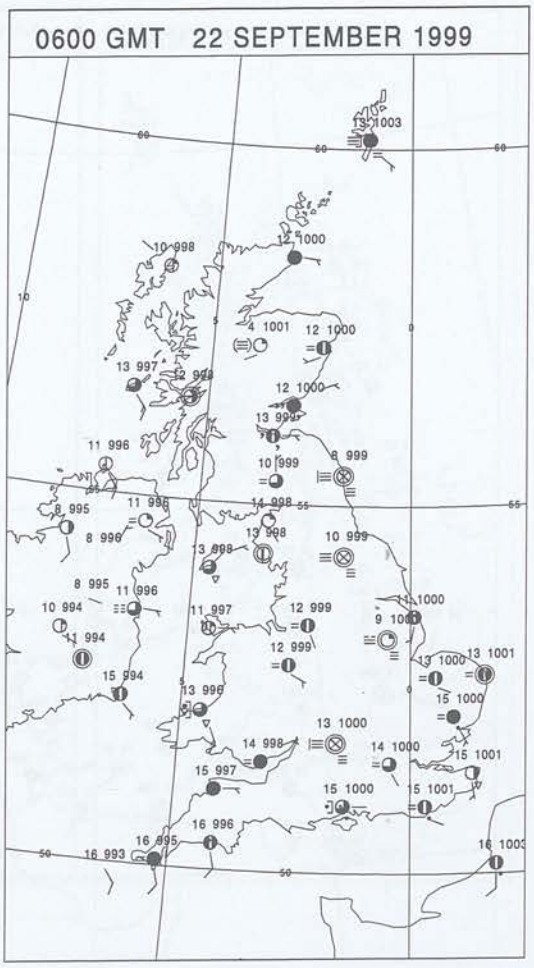

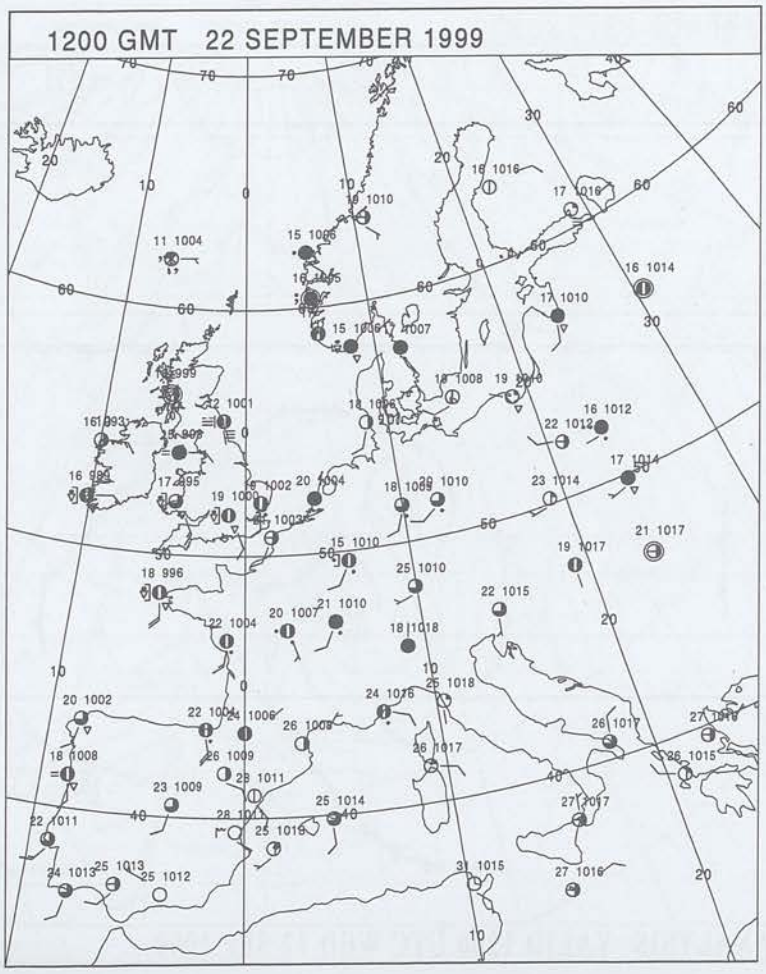

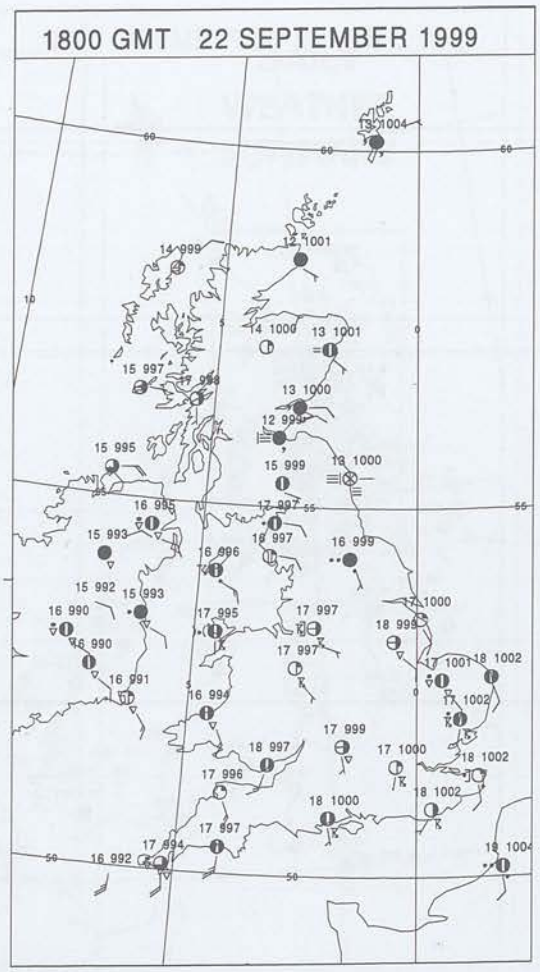

Crown Copyright 1999, All Rights Reserved

SIGNIFICANT WEATHER

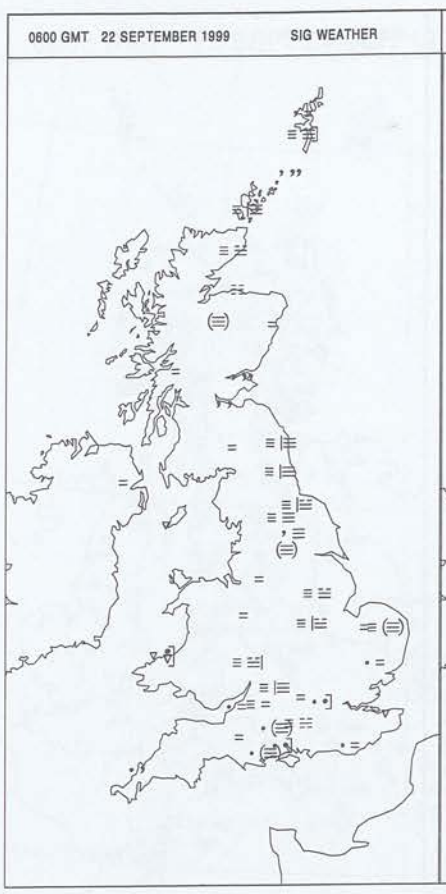

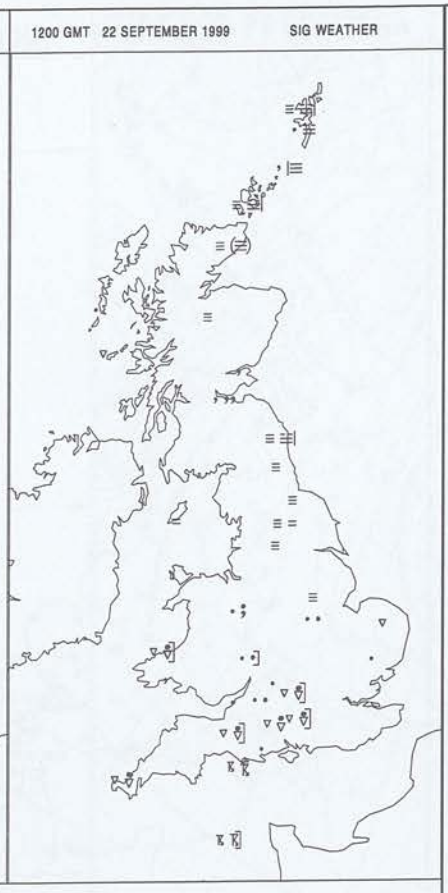

Summary of UK weather for Wednesday 22 September 1999

Most places had a dry night with variable cloud, but patchy rain was reported from southern counties of England. Rain affected south Wales as well, and by dawn drizzle was observed in central Scotland and the northern isles. Elsewhere, fog formed where skies were clear.

The fog tended to lift during the morning. At the same time, the patchy rain in southern England edged north into East Anglia, and there were more extensive outbreaks of rain in south Wales. By midday, much of Wales and southwest England had showery rain, and thunderstorms were reported in Devon. Elsewhere, it was mainly dry. During the first part of the afternoon, heavy/thundery showers affected central southern England, and showers developed across the Midlands and Northern Ireland, but Scotland and northern England stayed dry. Those thundery showers drifted across southeast England and East Anglia, and thundery outbreaks also affected north Wales and northwest England. By dusk, it was mainly dry across central and southern England and Wales, as well as the bulk of Scotland, but elsewhere there were showery outbreaks. During the evening, thundery showers/rain continued over northern England, Northern Ireland and parts of southern England, and by midnight rain had edged into southern Scotland.

Temperatures were generally a couple of degrees or so above average.

EXTREMES

Highest Maximum:
22.7 Linton On Ouse, North Yorkshire
Lowest Maximum:
13.8 Fair Isle, Shetland
Lowest Minimum:
3.6 Aviemore, Inverness-Shire
Lowest Grass Minimum:
1.3 Aviemore, Inverness-Shire
Most Rain:
34.8 Bracknell, Berkshire
Most Sun:
9.8 Stornoway, Western Isles

Crown Copyright 1999, All Rights Reserved

Wednesday 22 September 1999

DAILY CLIMATE DATA

22 SEPTEMBER 1999 MIN TEMPERATURE IN CELSIUS

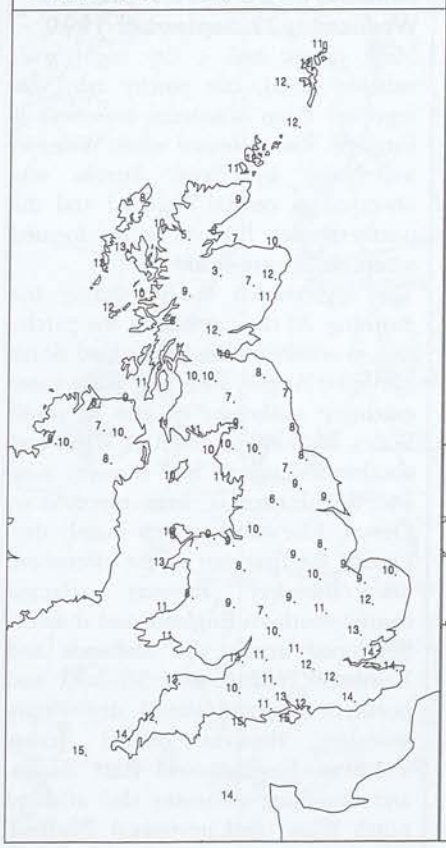

22 SEPTEMBER 1999 MAX TEMPERATURE IN CELSIUS

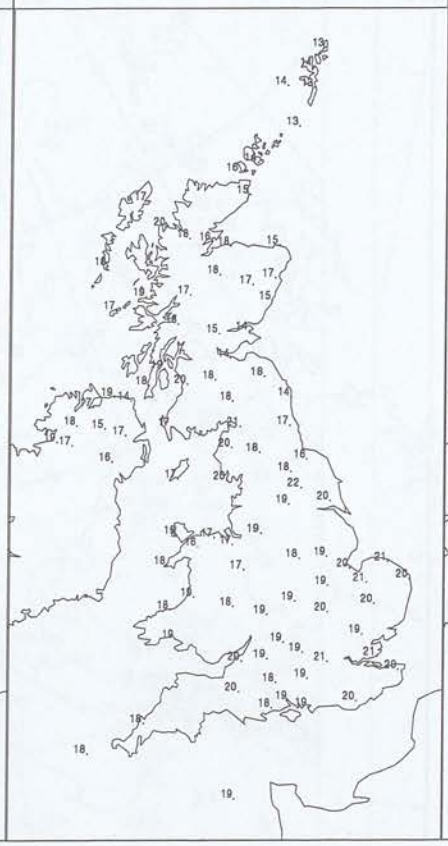

22 SEPTEMBER 1999 SUNSHINE HOURS

22 SEPTEMBER 1999 RAINFALL NIGHT-TIME MM

X = TRACE

22 SEPTEMBER 1999 RAINFALL DAY-TIME MM

X = TRACE

DAILY WEATHER SUMMARY

Crown Copyright 1999, All Rights Reserved

DAILY WEATHER SUMMARY

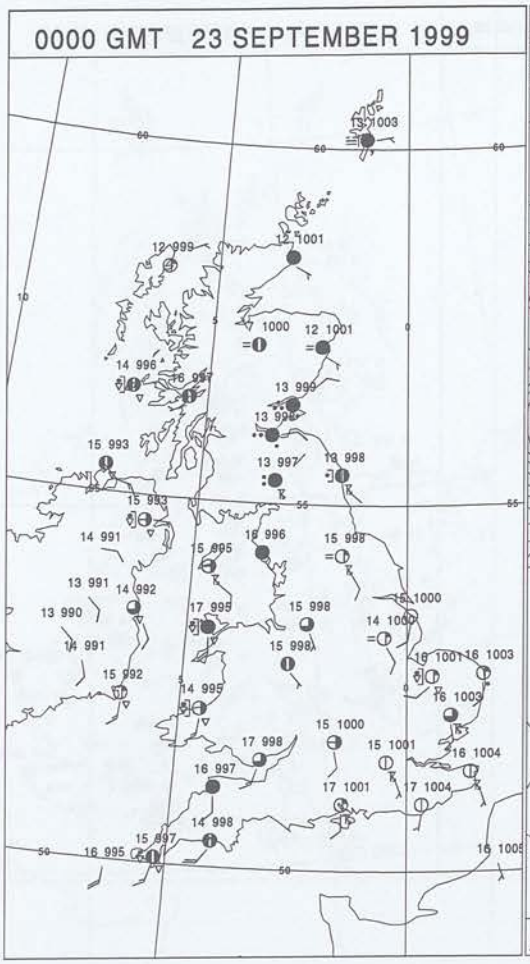

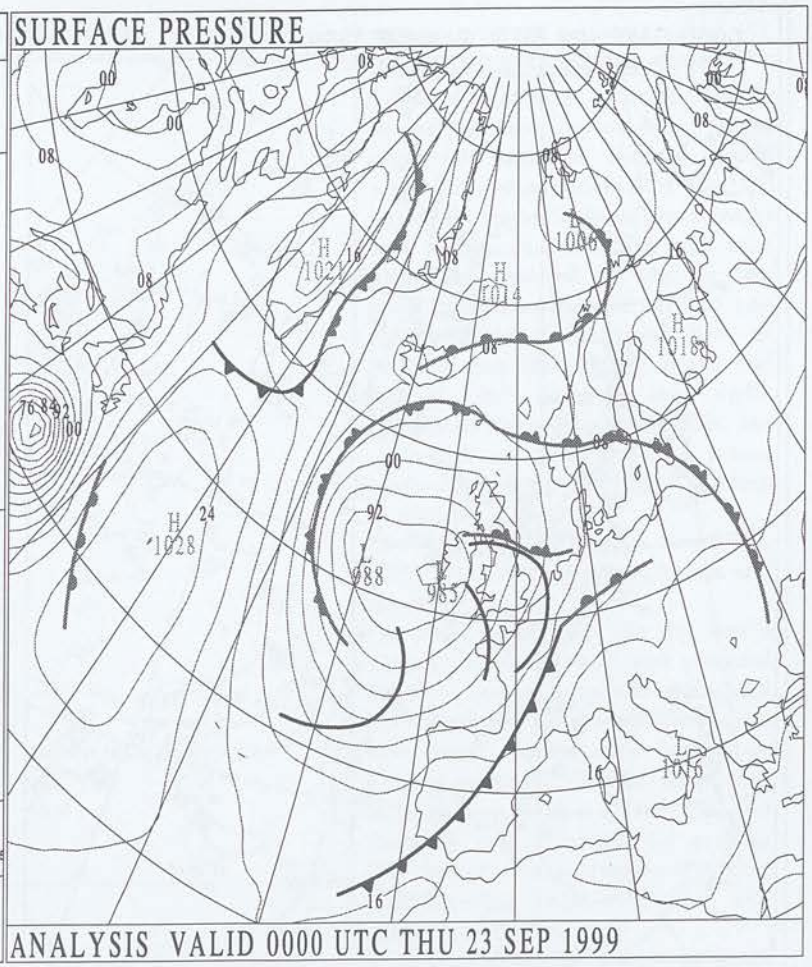

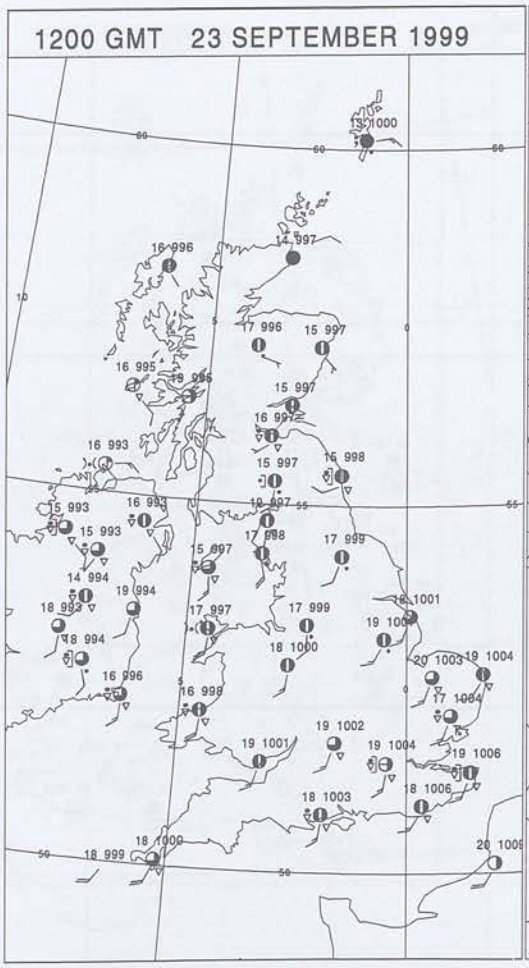



Crown Copyright 1999, All Rights Reserved

SURFACE REPORTS

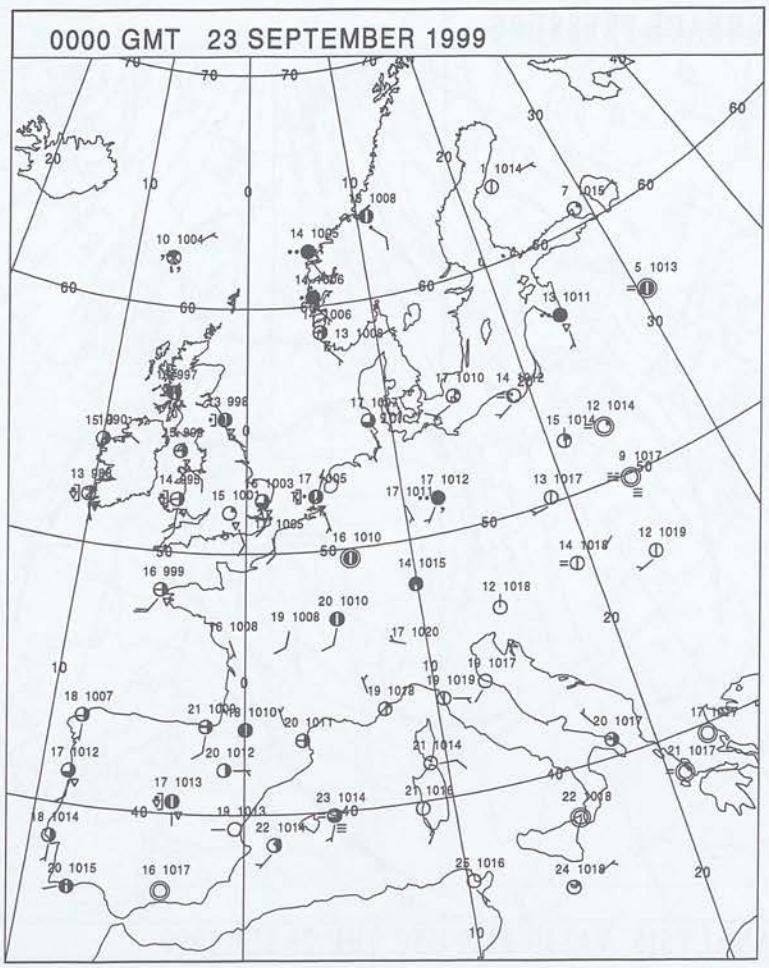

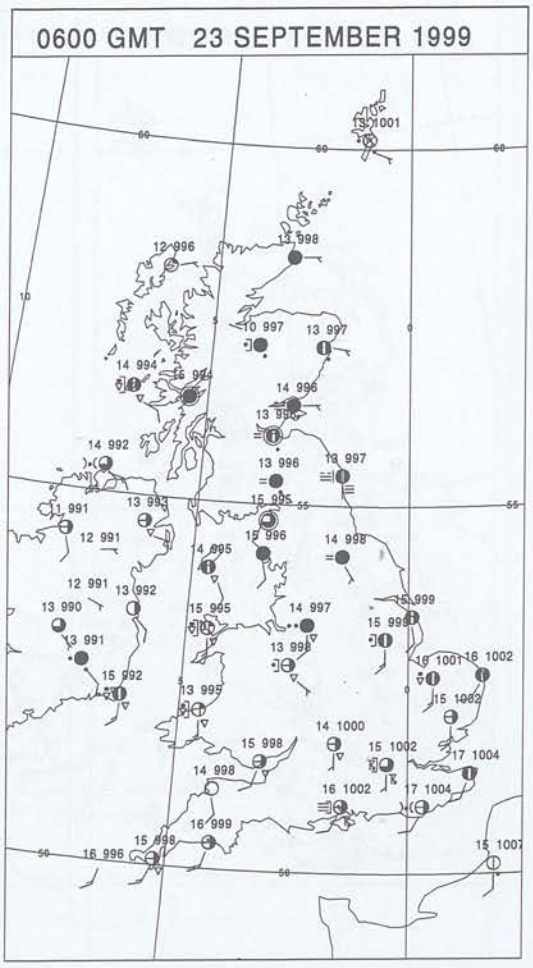

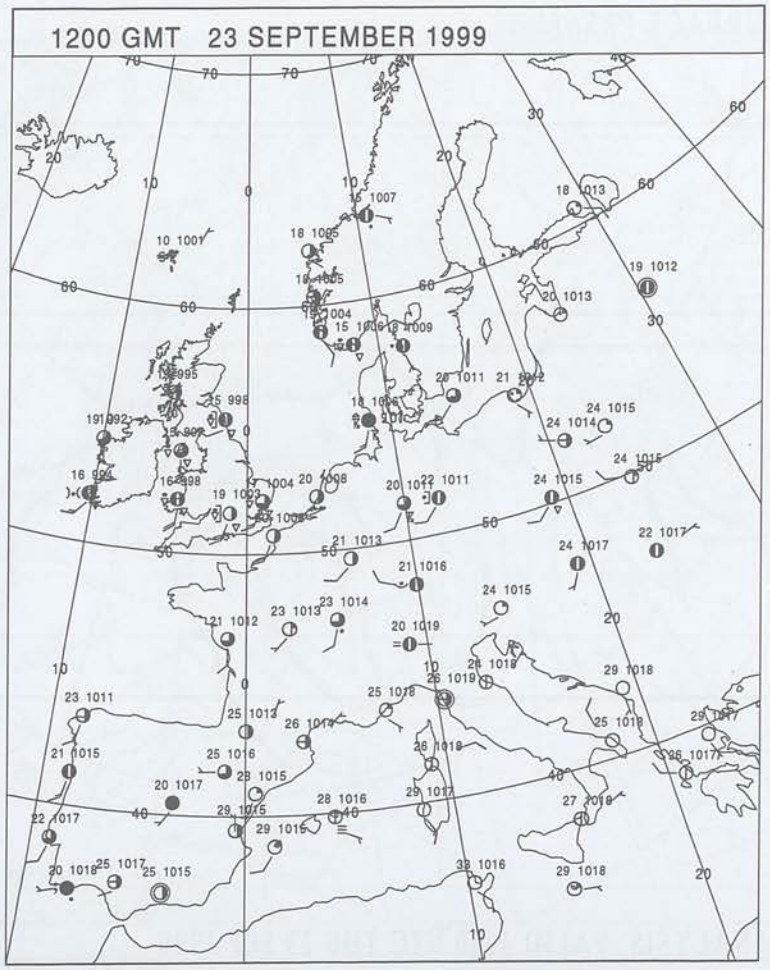

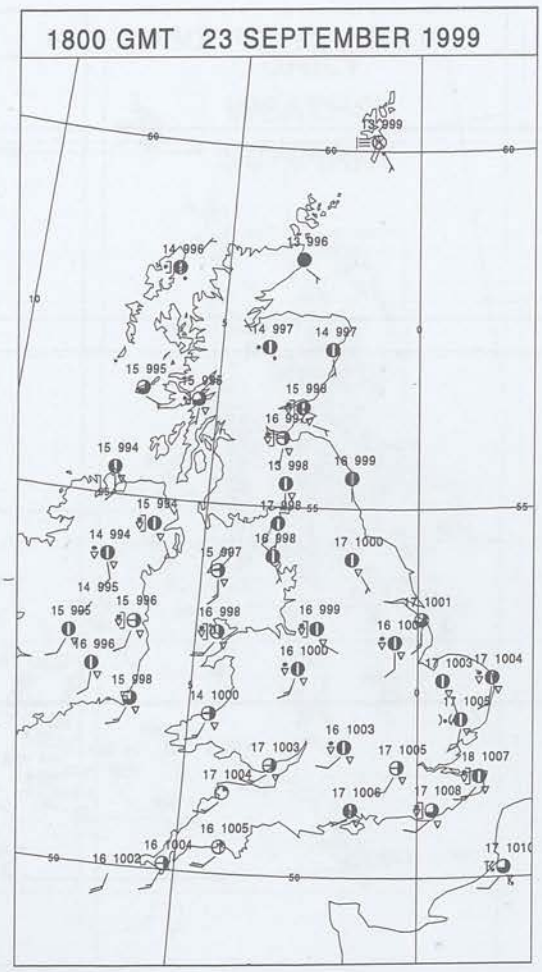

Crown Copyright 1999, All Rights Reserved

SIGNIFICANT WEATHER

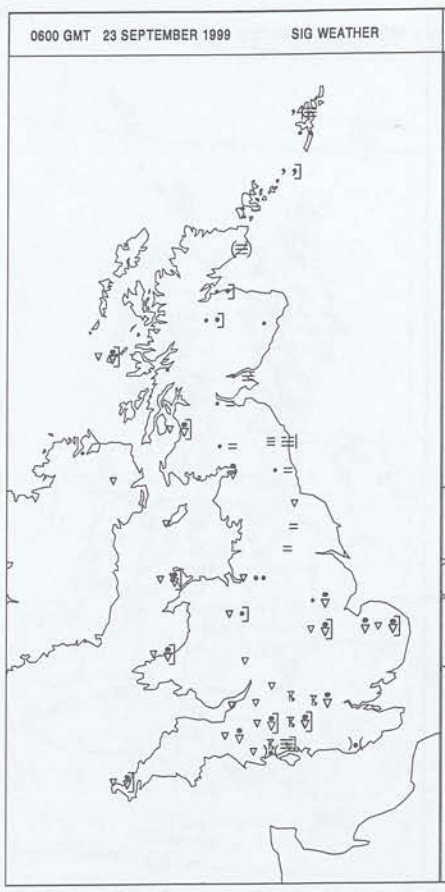

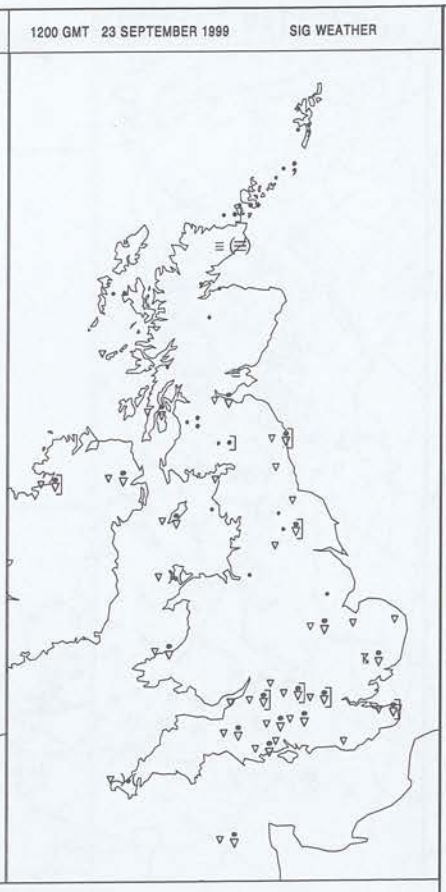

Summary of UK weather for Thursday 23 September 1999

There were showers overnight, mainly around western coasts, but a more organised band of showers swept across southern counties of England during the night. Some of the showers were heavy, and thundery, with mini tornadoes reported in one or two spots. A more persistent band of rain also affected the central belt of Scotland but this moved north and petered out during the night. Elsewhere there were clear spells, but this lead to mist patches across northeast England and eastern Scotland.

The Northern Isles had a cloudy day with mist, and fog, and patchy rain and drizzle.

For most other parts the day was a mixture or sunny spells and scattered showers. The southern half of England bore the brunt of the showers, again with some heavy ones in places. Further north the showers were more isolated, but there was still the odd thundery one. Through the evening the showers became isolated, mainly affecting the English channel and western coasts.

It was a warm day across parts of southeast Scotland and northeast England, and rather warm across much of the country.

EXTREMES

Highest Maximum:
21.3 Coltishall, Norfolk
Lowest Maximum:
13.5 Foula, Shetland
Lowest Minimum:
6.2 Aviemore, Inverness-Shire
Lowest Grass Minimum:
1.9 Aviemore, Inverness-Shire
Most Rain:
33.8 Capel Curig, Gwynnedd
Most Sun:
7.6 Tiree, Argyll (In Strathclyde Region)

Crown Copyright 1999, All Rights Reserved

Thursday 23 September 1999

DAILY CLIMATE DATA

23 SEPTEMBER 1999 MIN TEMPERATURE IN CELSIUS

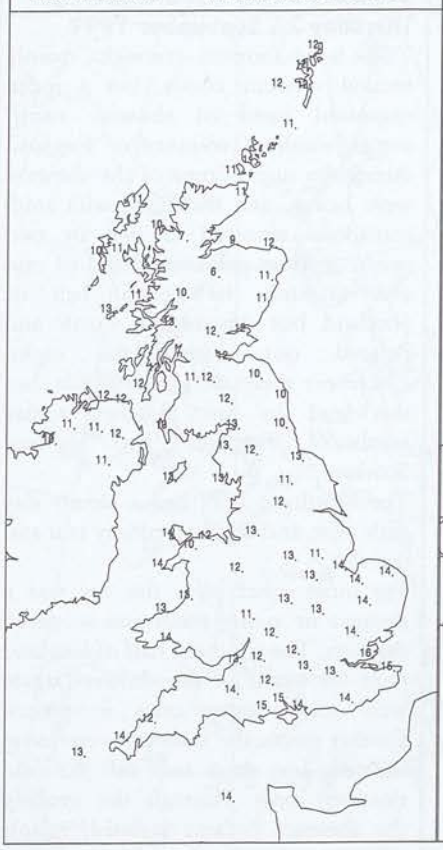

23 SEPTEMBER 1999 MAX TEMPERATURE IN CELSIUS

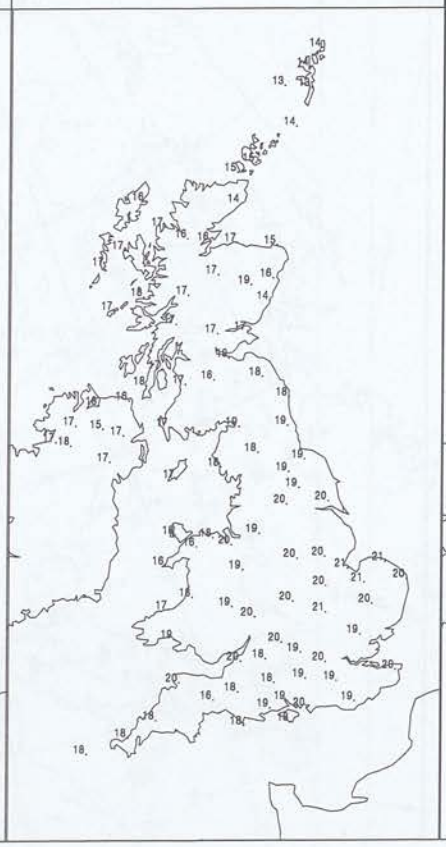

23 SEPTEMBER 1999 SUNSHINE HOURS

23 SEPTEMBER 1999 RAINFALL NIGHT-TIME MM

X = TRACE

23 SEPTEMBER 1999 RAINFALL DAY-TIME MM

X = TRACE

DAILY WEATHER SUMMARY

Crown Copyright 1999, All Rights Reserved

DAILY WEATHER SUMMARY

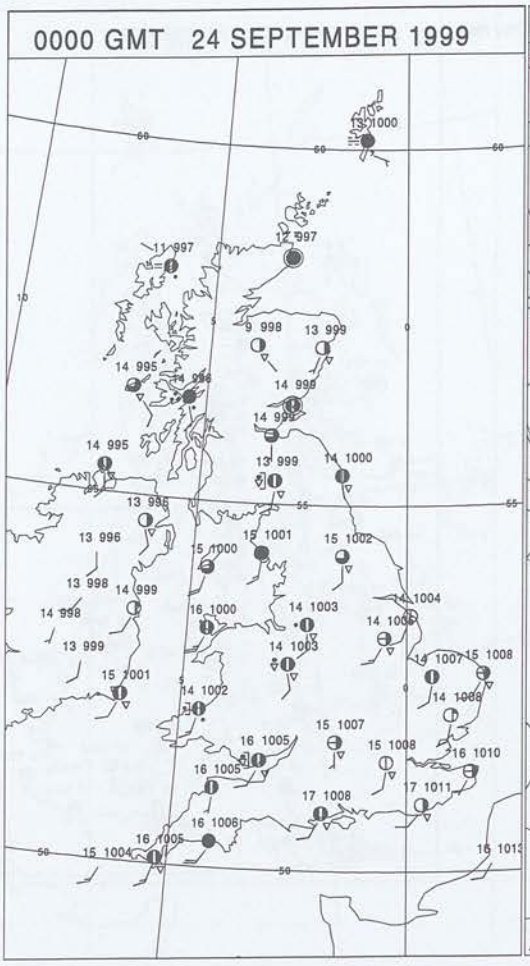

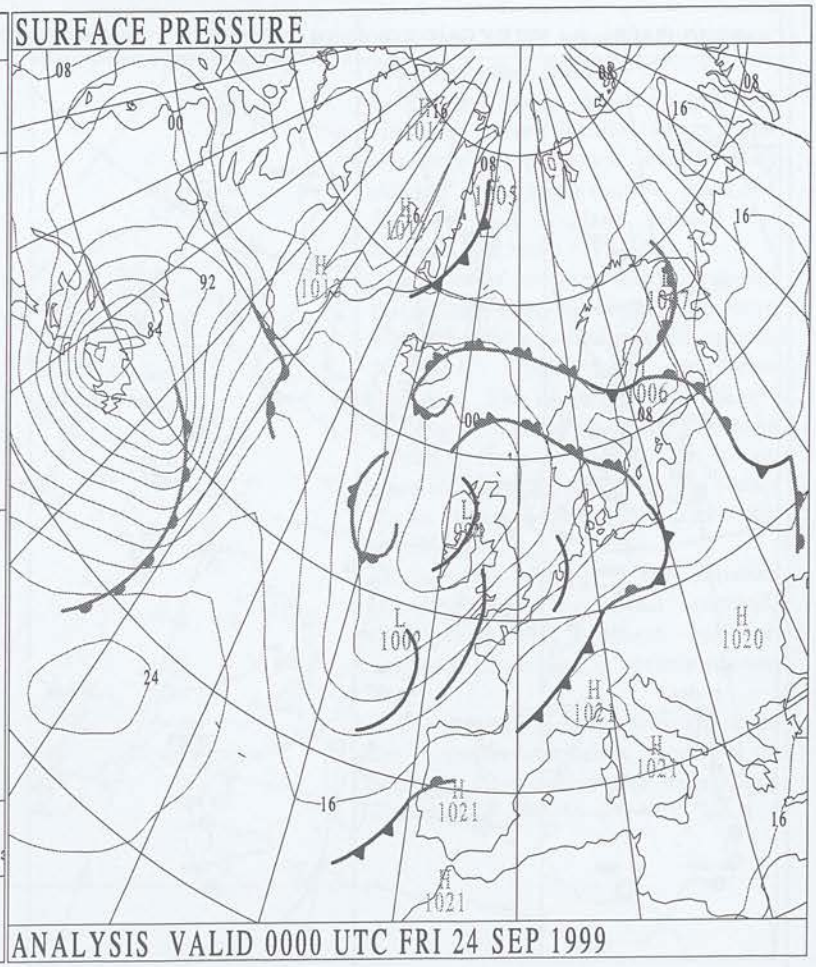

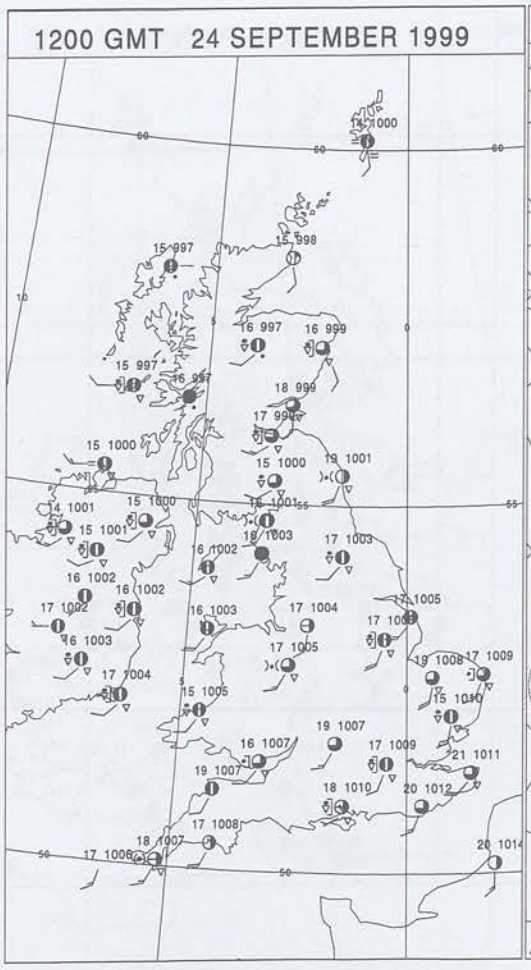

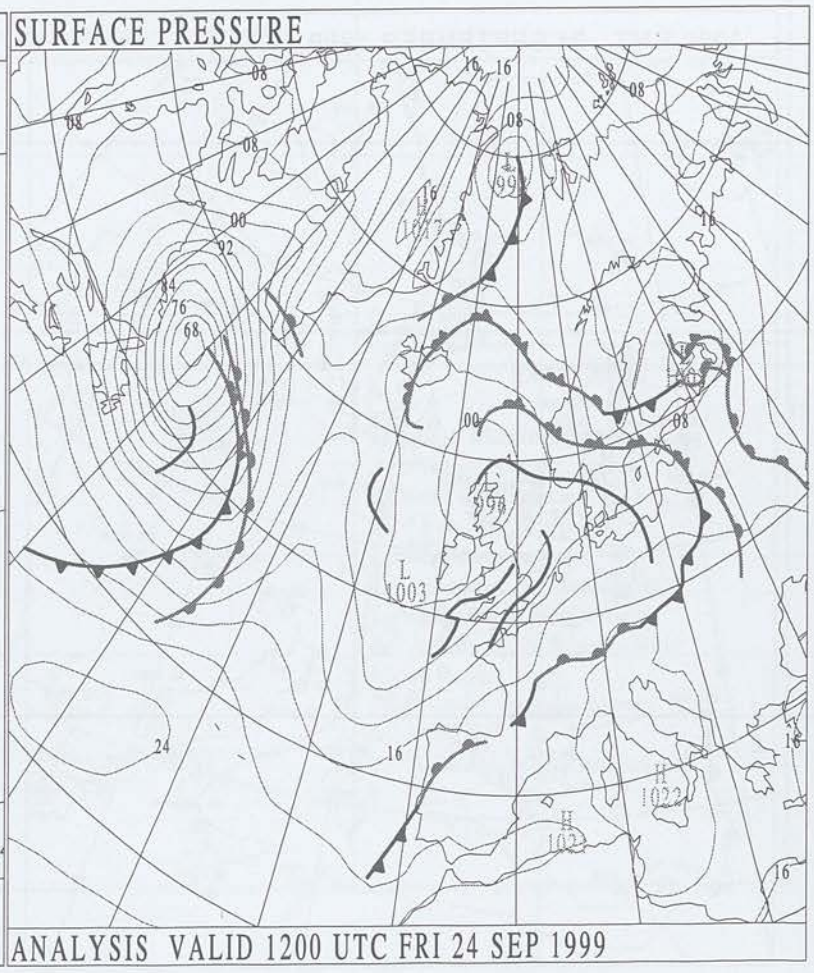

Crown Copyright 1999, All Rights Reserved

SURFACE REPORTS

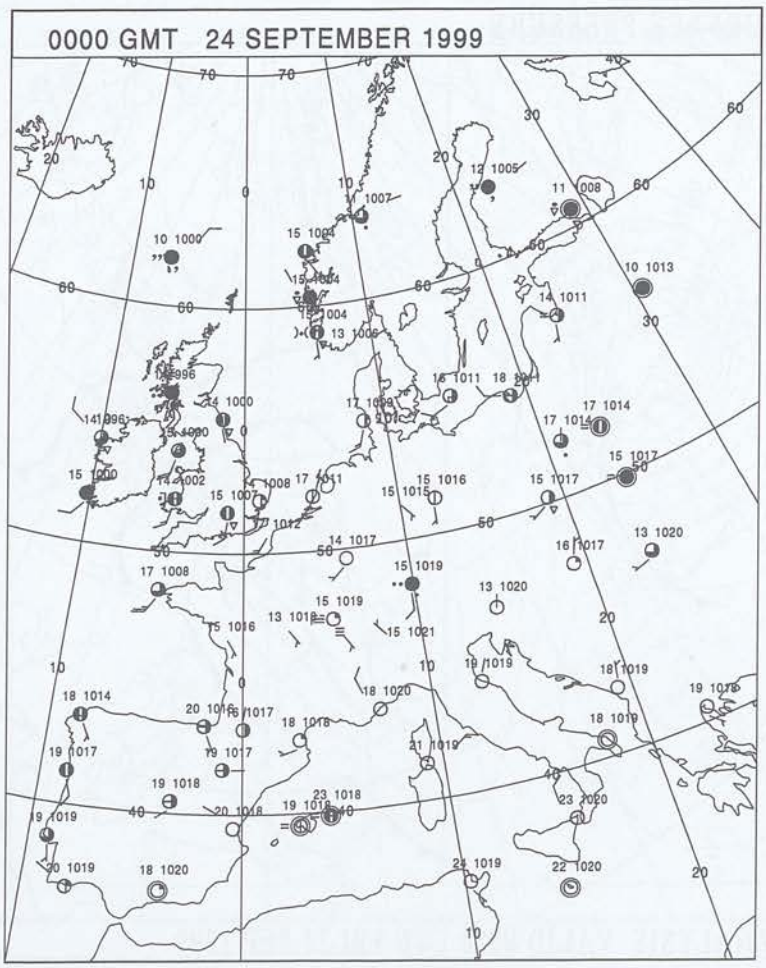

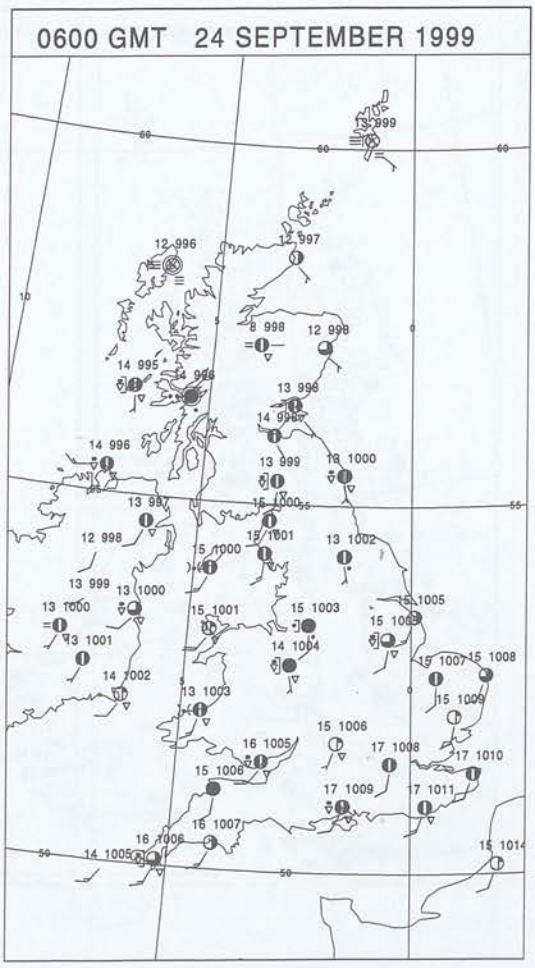

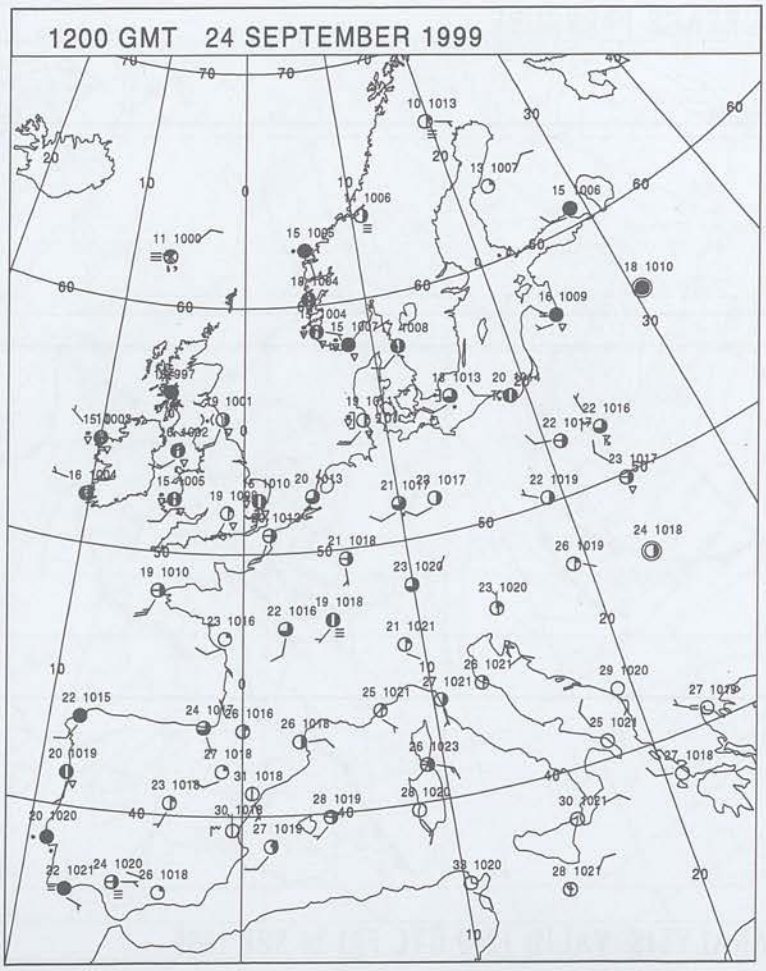

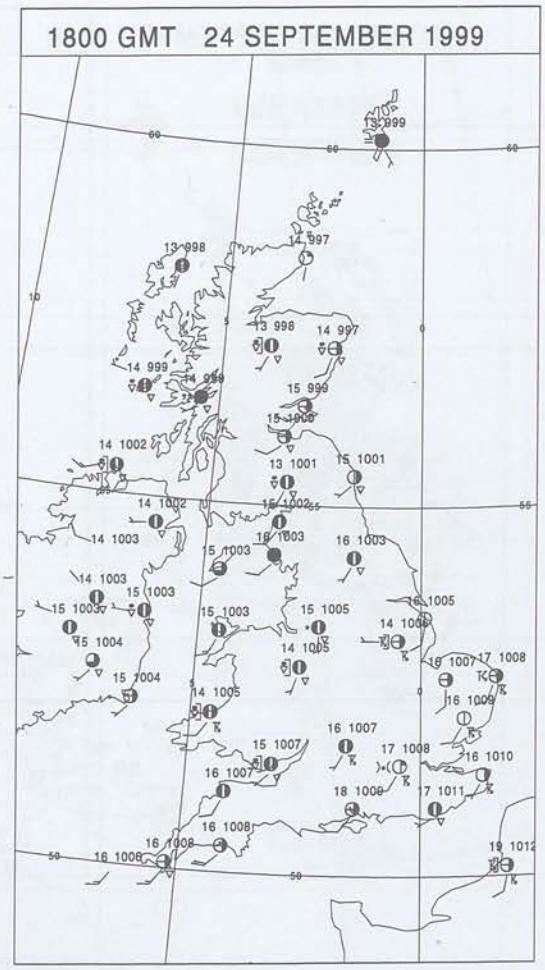

Crown Copyright 1999, All Rights Reserved

SIGNIFICANT WEATHER

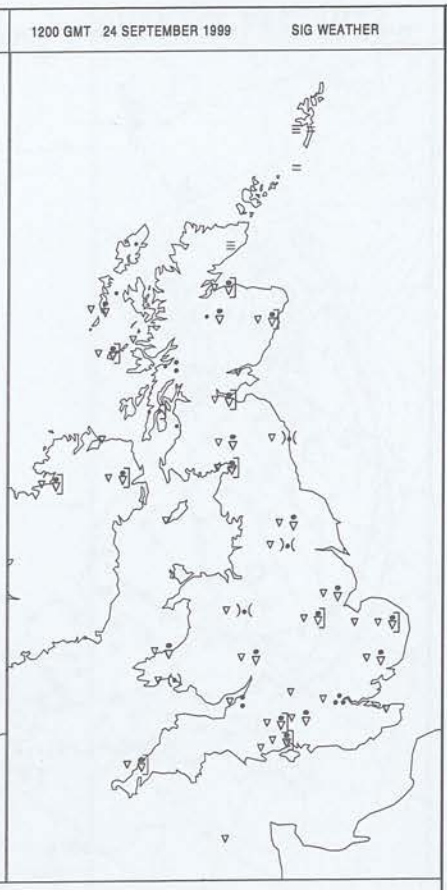

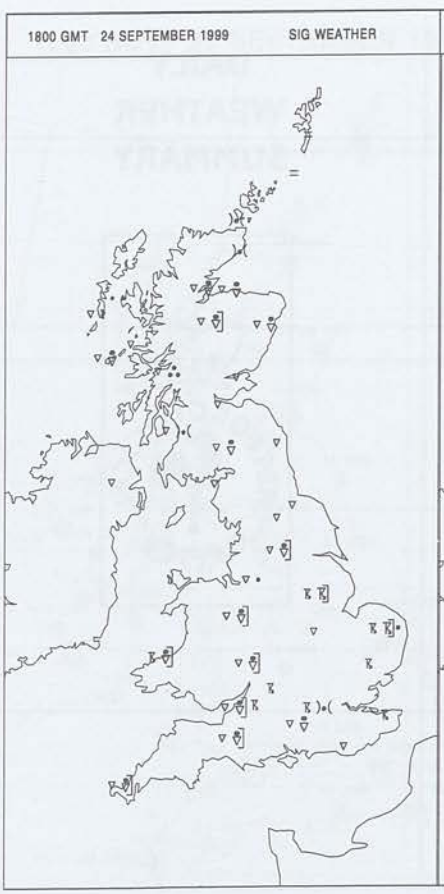

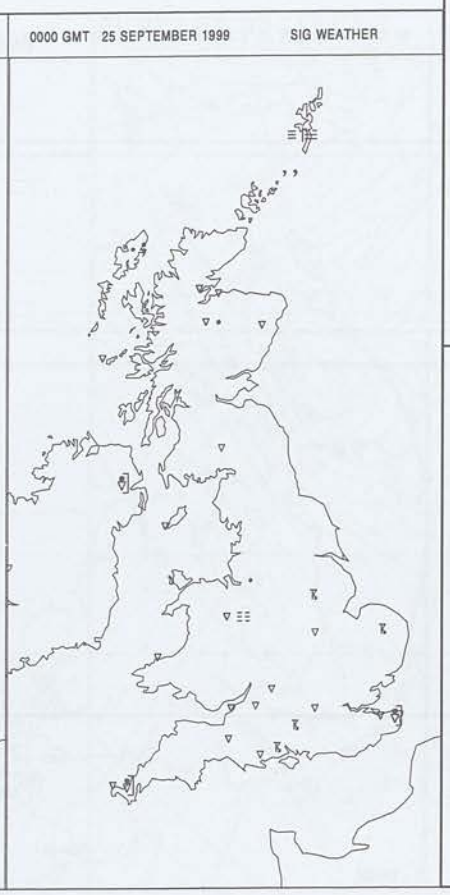

Summary of UK weather for Friday 24 September 1999

Most parts had a showery night. The showers were locally heavy and thundery. Some parts, chiefly East Anglia, and north-eastern parts of England and Scotland, missed the showers and had a dry night.

The showers became more widespread during the day, although there were relatively few across northern England, Northern Ireland and northeast Scotland. The showers were heavy, prolonged and thundery in a number of places. Between the showers, it was generally bright with some sunny spells. It was a breezy day across the south.

During the evening , the showers persisted across northwest Scotland, Wales and the southern half of England. Elsewhere, it became mostly dry.

It was generally rather warm, although for north-easternmost parts of Scotland the temperatures were close to normal.

EXTREMES

Highest Maximum:
21.8 Jersey Airport, Jersey
Lowest Maximum:
13.7 Fair Isle, Shetland
Lowest Minimum:
7.4 Aviemore, Inverness-Shire
Lowest Grass Minimum:
4.6 Aviemore, Inverness-Shire
Most Rain:
39.4 Kenley Airfield, Surrey
Most Sun:
9.3 Boulmer, Northumberland

Crown Copyright 1999, All Rights Reserved

Friday 24 September 1999

DAILY CLIMATE DATA

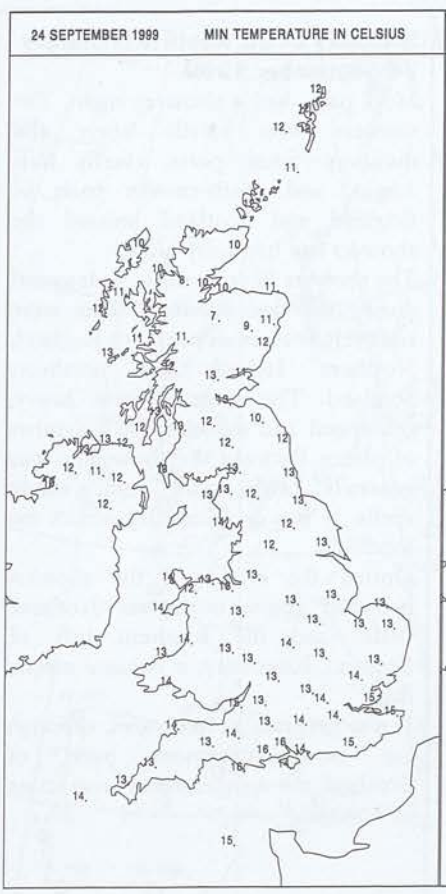

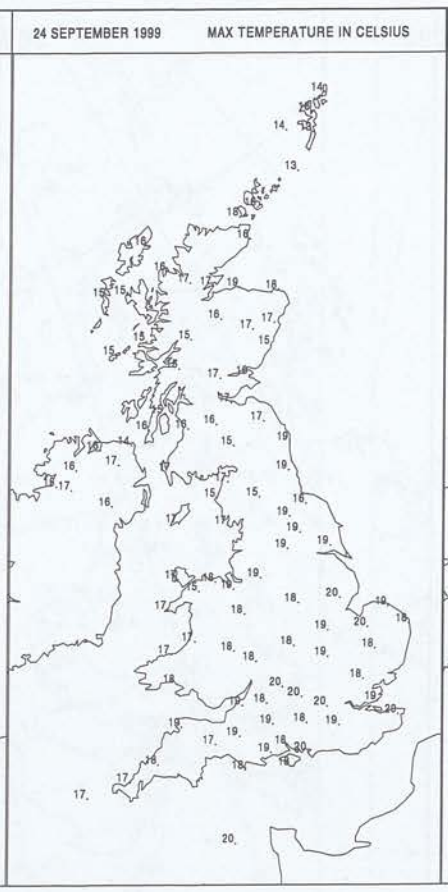

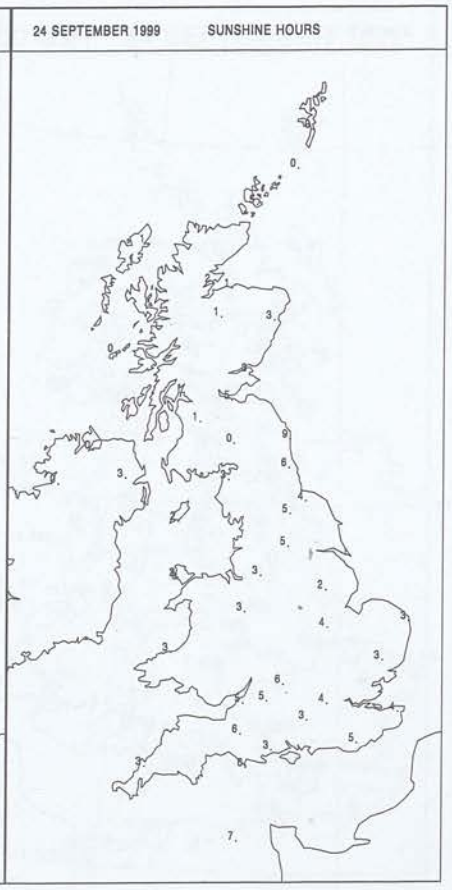

DAILY WEATHER SUMMARY

Crown Copyright 1999, All Rights Reserved

DAILY WEATHER SUMMARY

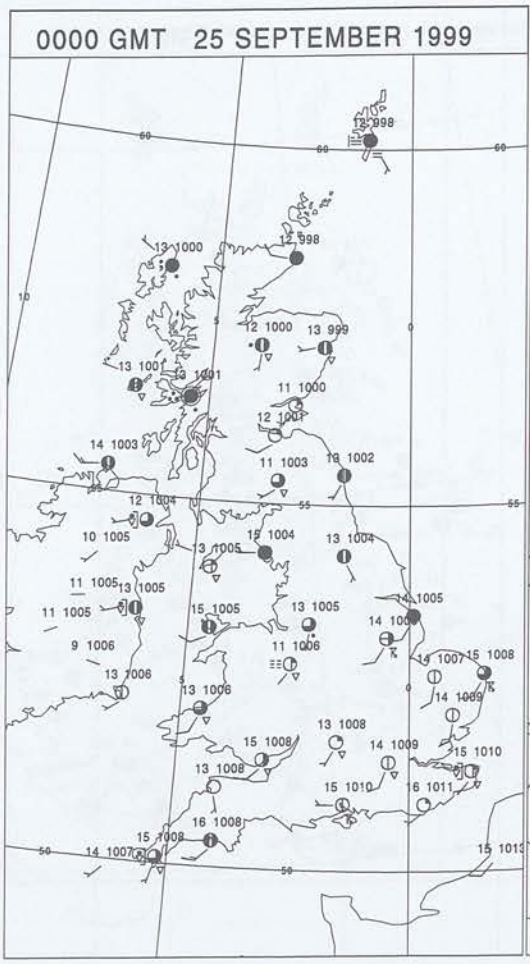

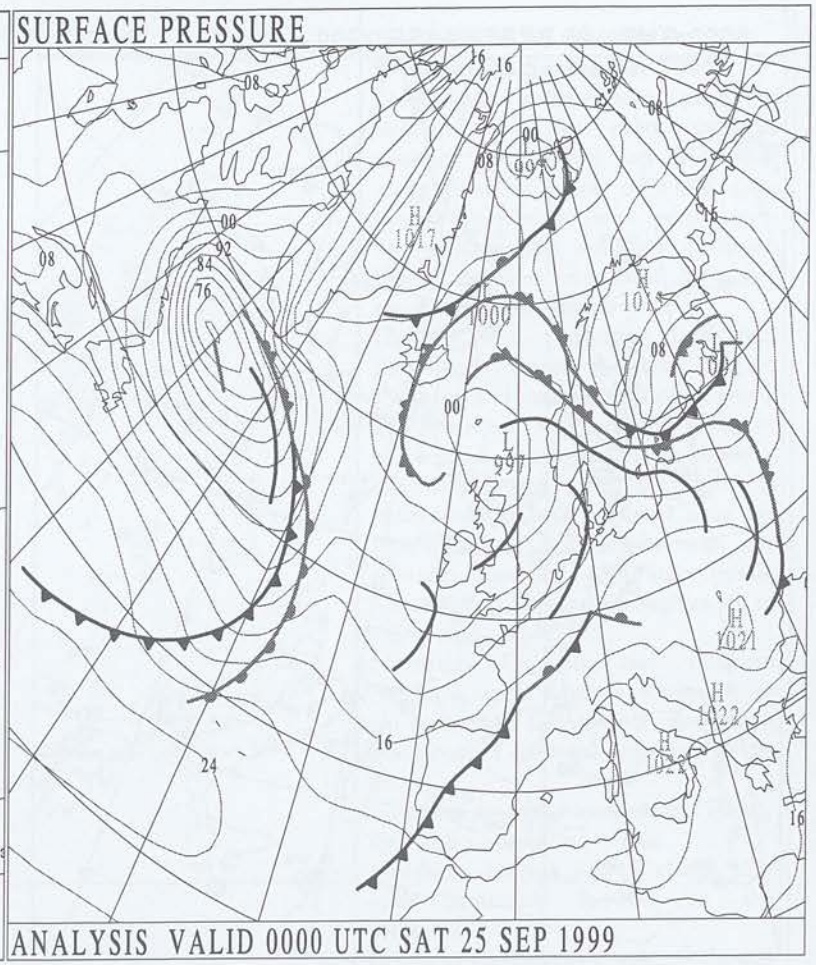

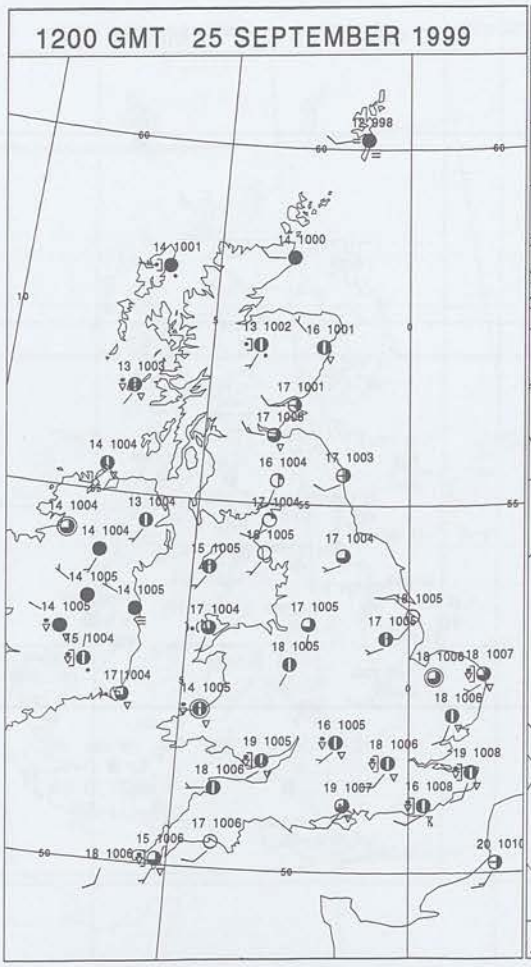

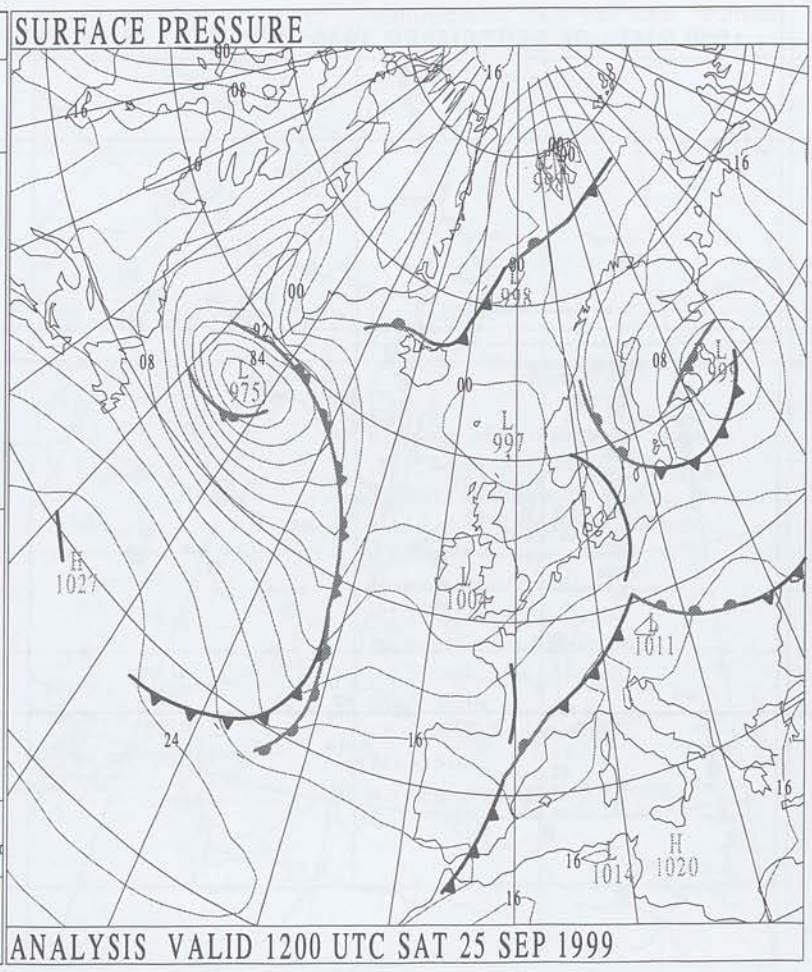

Crown Copyright 1999, All Rights Reserved

SURFACE REPORTS

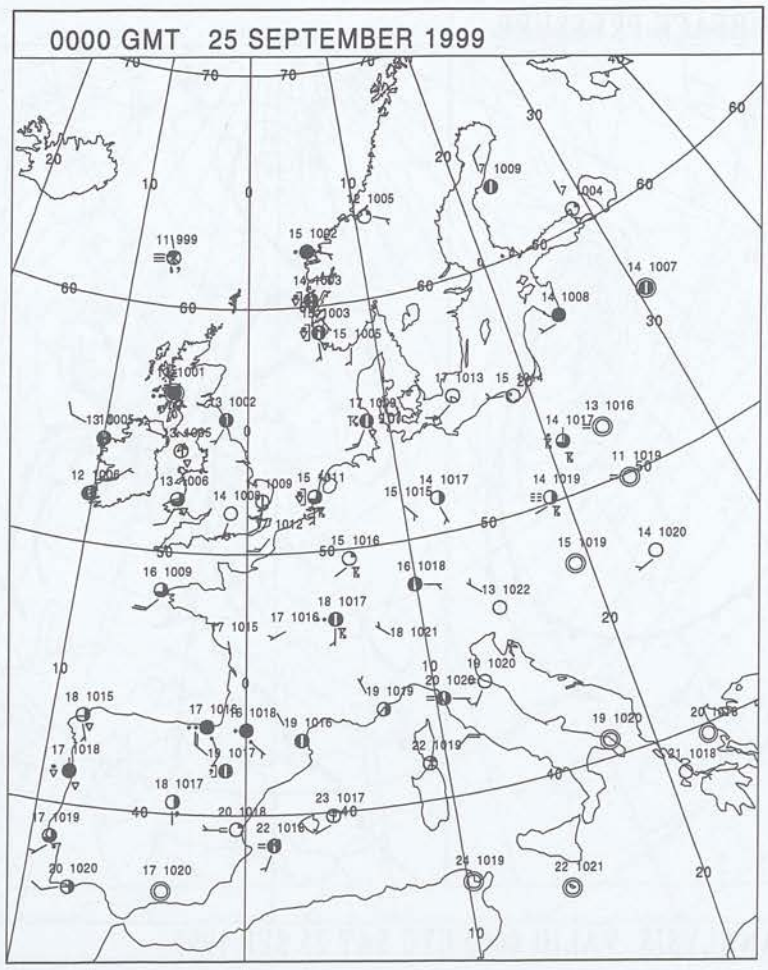

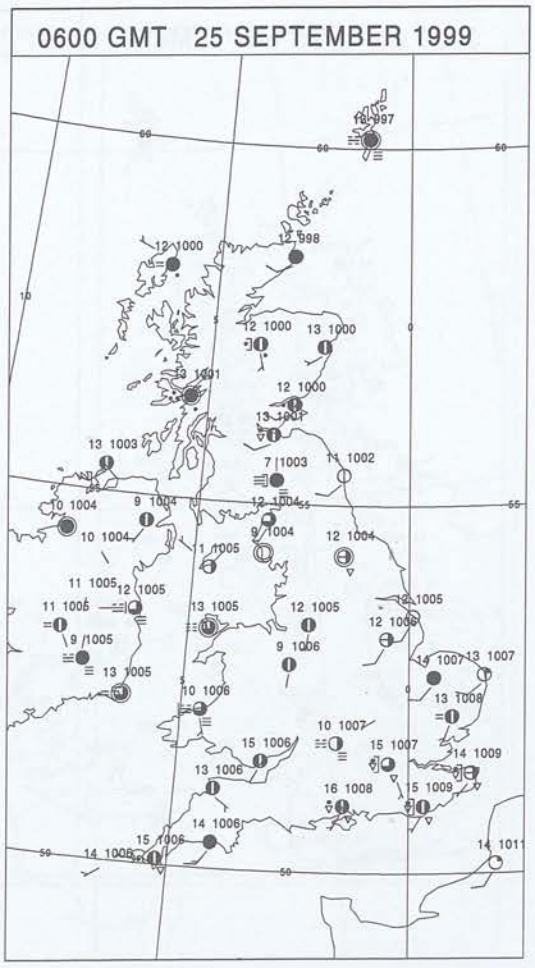

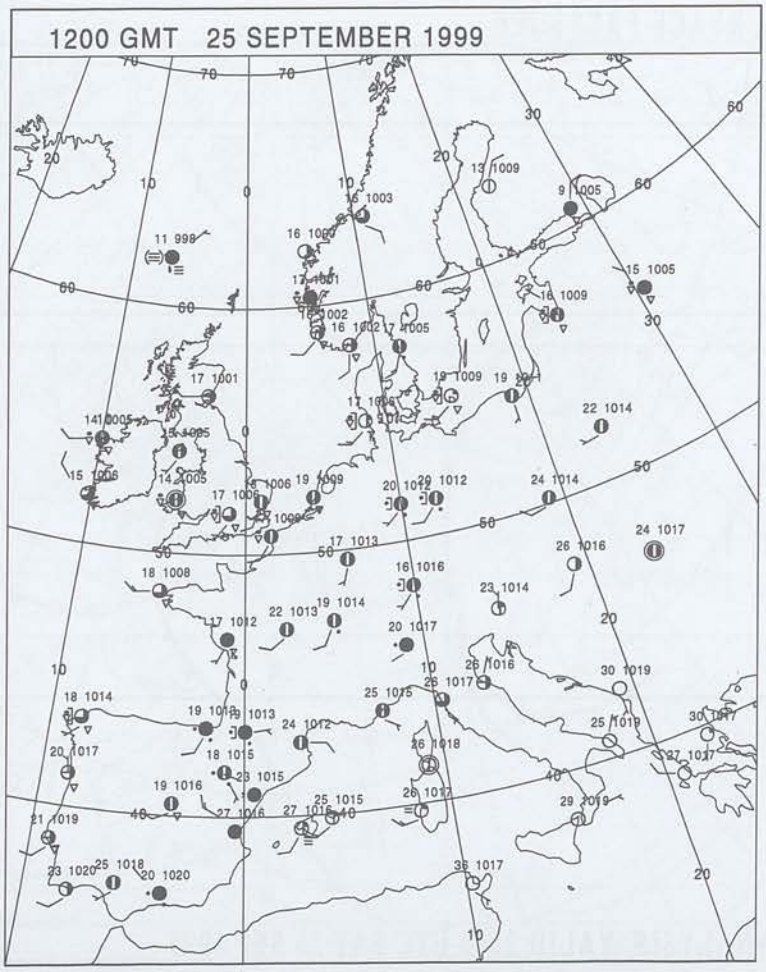

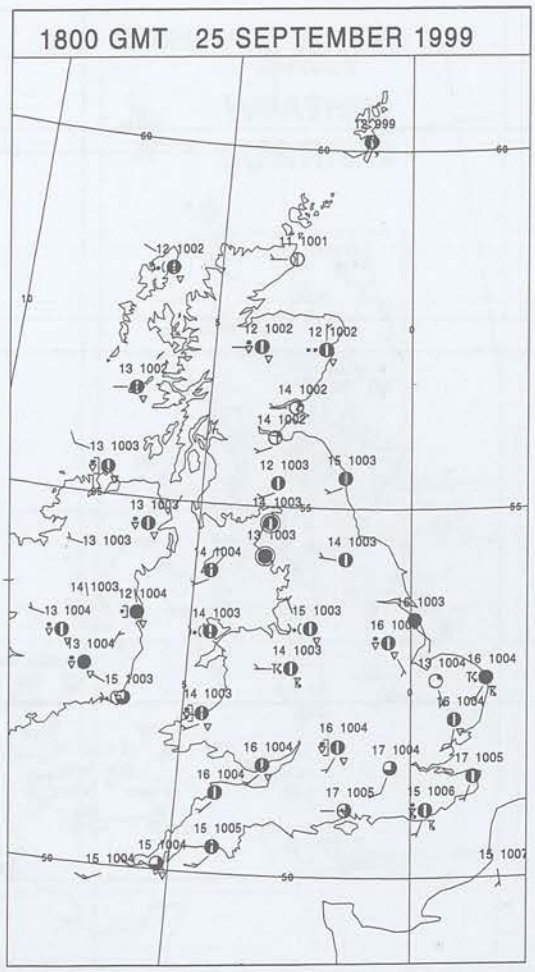

Crown Copyright 1999, All Rights Reserved

SIGNIFICANT WEATHER

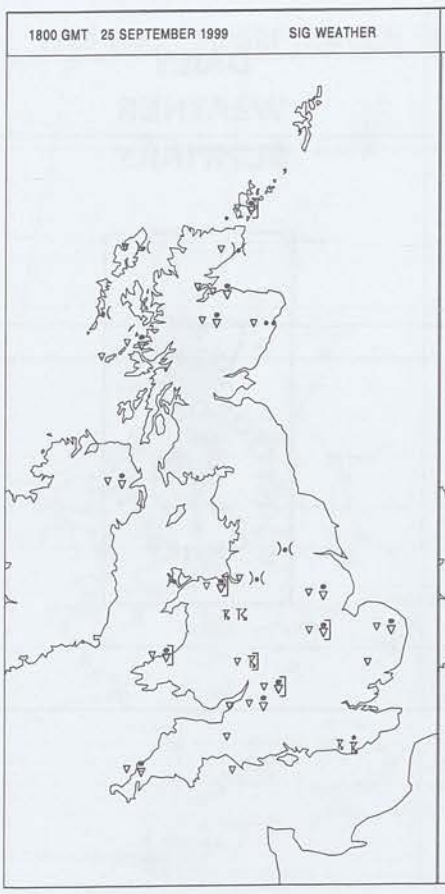

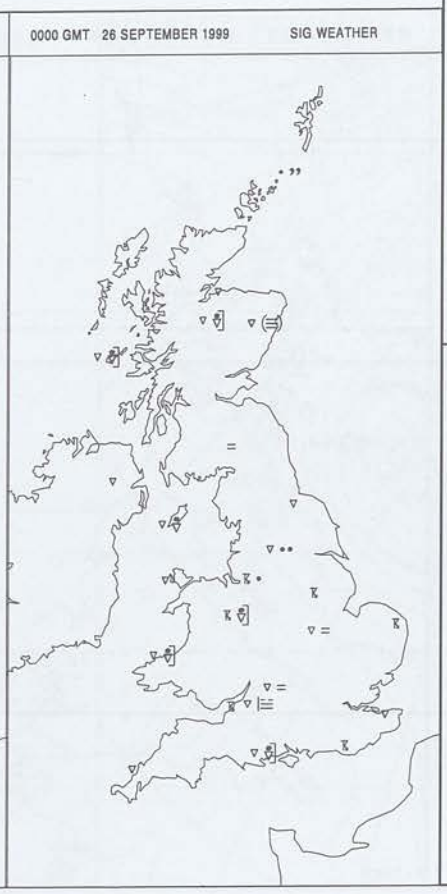

Summary of UK weather for Saturday 25 September 1999

Overnight, northwestern parts of Scotland and the more southern counties of England and Wales had some showers, some of which were heavy. Remaining areas were largely dry with variable amounts of cloud. Where the skies were clear, it became misty later in the night.

During the morning, showers developed widely across Wales, southern and central parts of England. The showers were heavy in many places and accompanied by thunder, especially during the afternoon. A 'mini-tornado' was reported near the Essex/Suffolk border. Between the showers, there were some sunny spells. The showers lingered through much of the evening as well.

Northern England and southern Scotland, apart from a few scattered showers, had a mainly dry day with a good deal of sunshine, especially in the east.

Northern Scotland had a rather cloudy day with some showery rain.

Northern Ireland had a cloudy day with scattered showers in the afternoon.

It was generally rather warm, although temperatures over northern Scotland and Northern Ireland were close to normal.

EXTREMES

Highest Maximum:
20.1 Northolt, Greater London
Lowest Maximum:
12.4 Loch Glascarnoch, Ross & Cromarty
Lowest Minimum:
6.1 Hillsborough, Down
Lowest Grass Minimum:
2.1 Portglenone, Antrim
Most Rain:
37.6 Coltishall, Norfolk
Most Sun:
9.3 Leeming, North Yorkshire

Crown Copyright 1999, All Rights Reserved

Saturday 25 September 1999

DAILY CLIMATE DATA

25 SEPTEMBER 1999 MIN TEMPERATURE IN CELSIUS

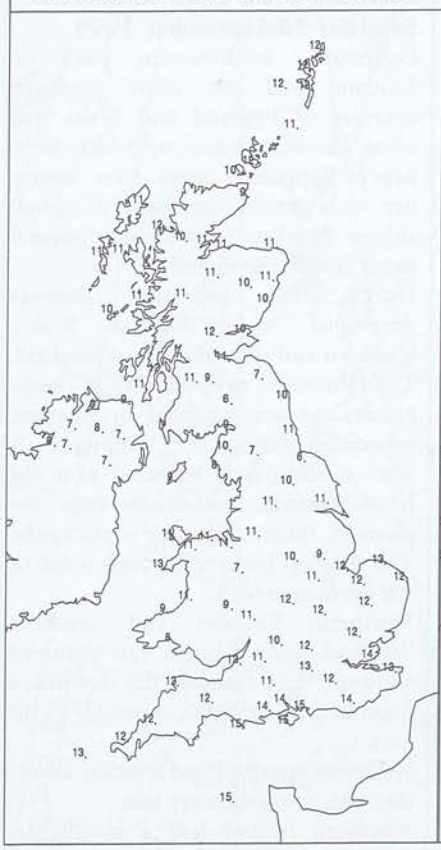

25 SEPTEMBER 1999 MAX TEMPERATURE IN CELSIUS

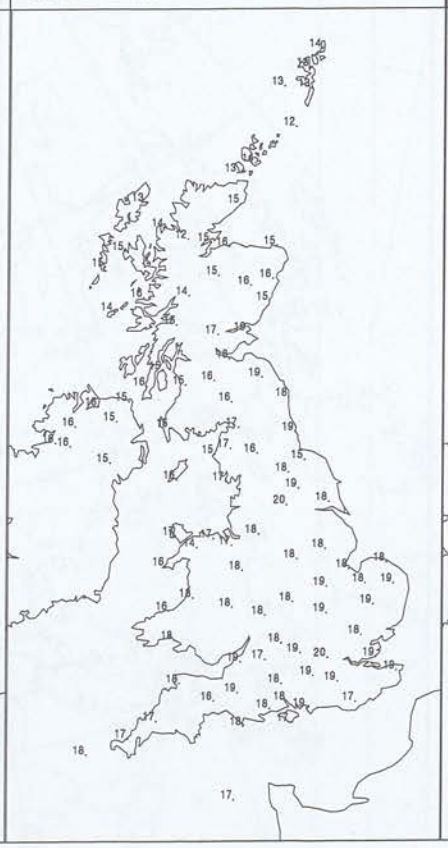

25 SEPTEMBER 1999 SUNSHINE HOURS

25 SEPTEMBER 1999 RAINFALL NIGHT-TIME MM

X = TRACE

25 SEPTEMBER 1999 RAINFALL DAY-TIME MM

X = TRACE

DAILY WEATHER SUMMARY

Crown Copyright 1999, All Rights Reserved

DAILY WEATHER SUMMARY

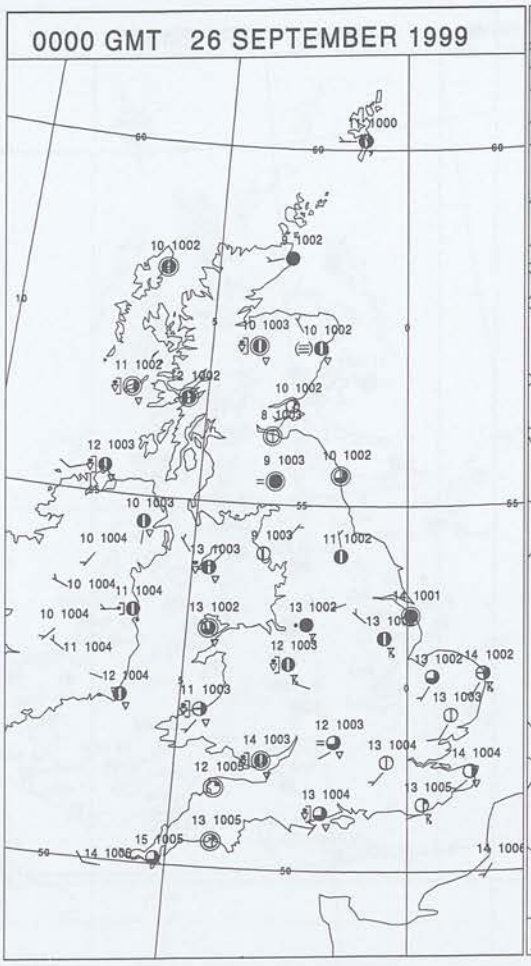

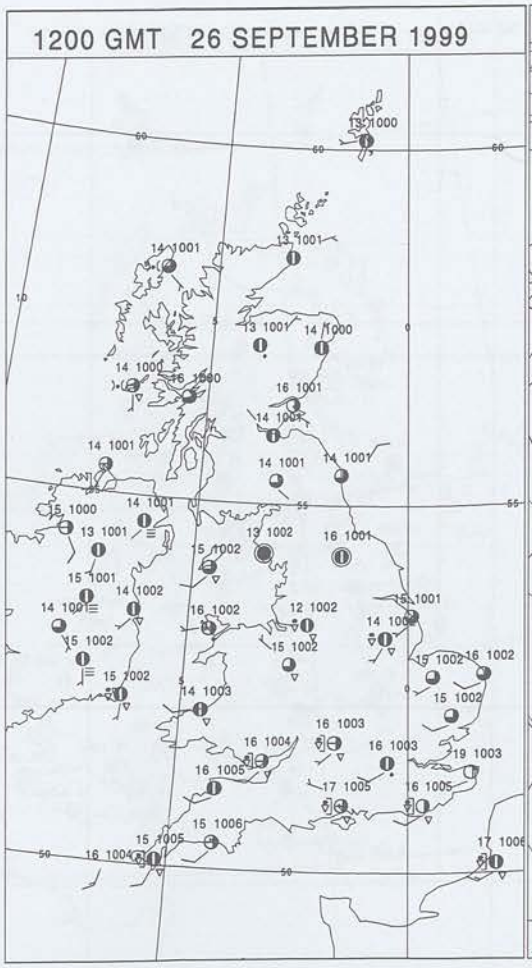

Crown Copyright 1999, All Rights Reserved

SURFACE REPORTS

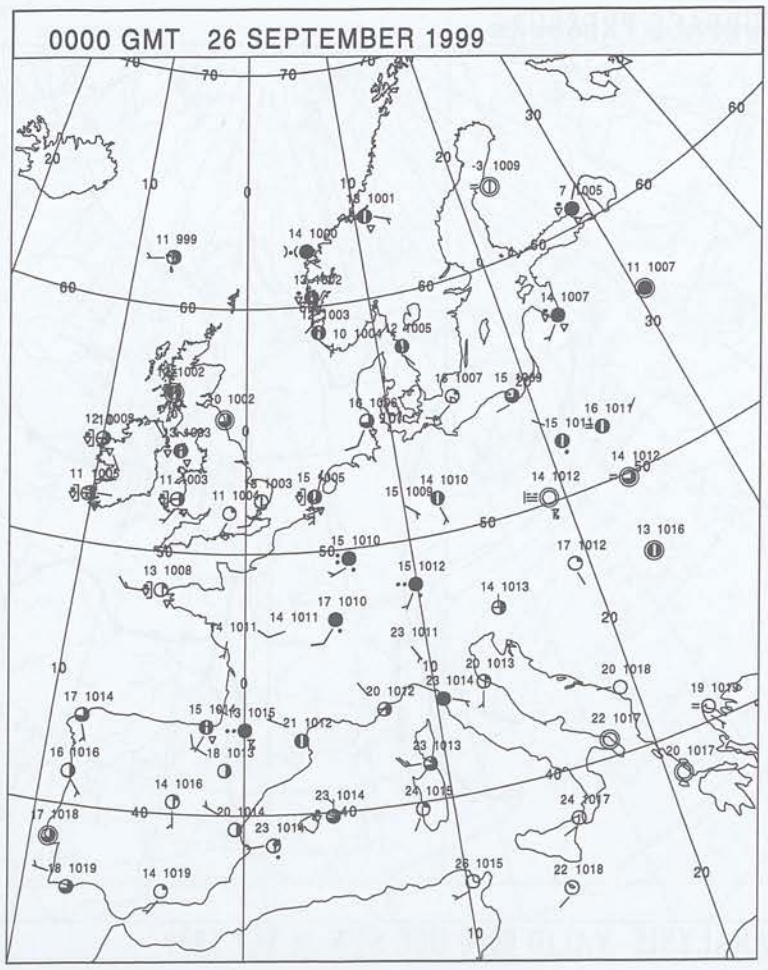

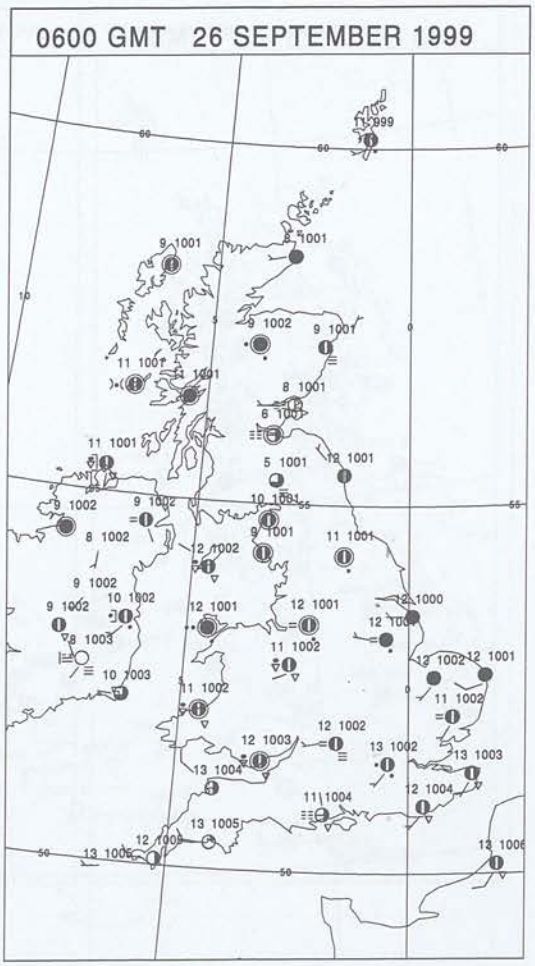

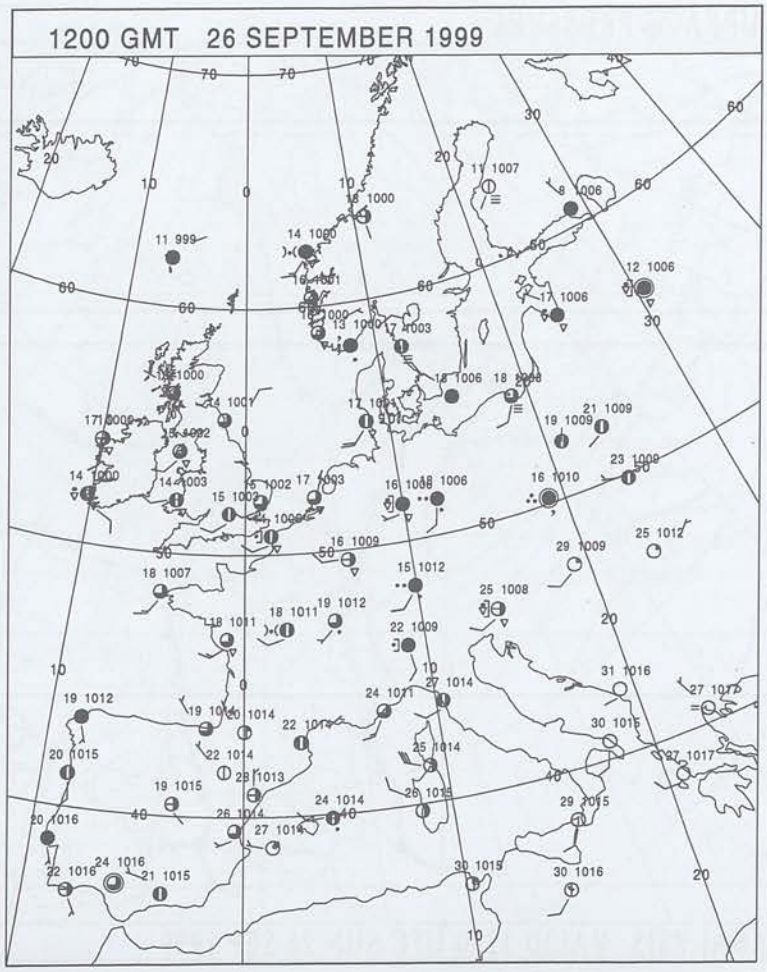

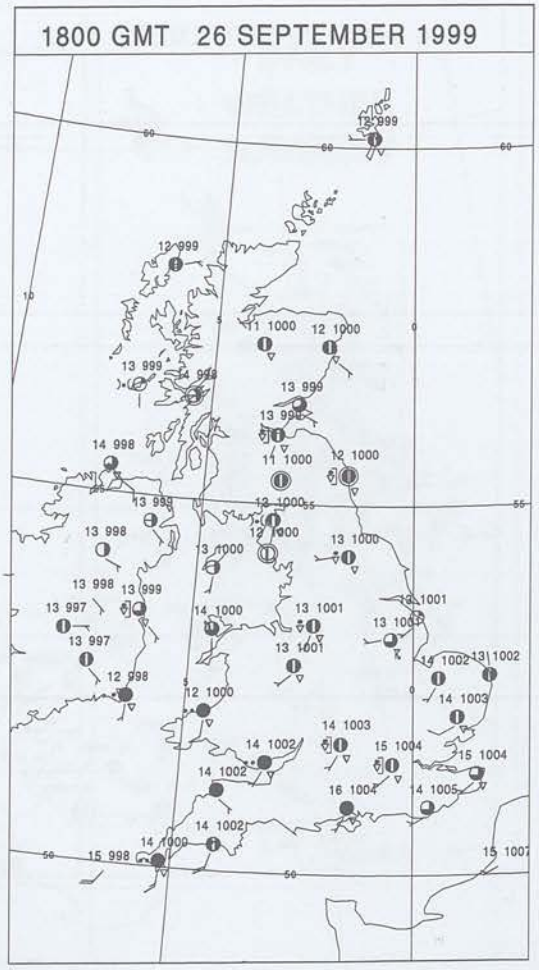

Crown Copyright 1999, All Rights Reserved

SIGNIFICANT WEATHER

Summary of UK weather for Sunday 26 September 1999

The early hours saw rain in a swathe between north Wales and Yorkshire, while showers affected northwest Scotland, the Moray Firth, Northern Ireland, south Wales, southwest England and counties along the Channel.

During the morning the area of rain turned more showery as it split to affect north Wales and northwest England and east Yorkshire. Showers continued to pepper the rest of Wales, southwest England, the Grampians at first, but became widespread across much of Britain by midday.

The afternoon saw the showers continue in many parts, but they tended to die away in the south as rain approached from the southwest. This rain arrived into southwest Wales and southwest England by late afternoon, then spread northeast during the evening, it's leading edge reaching roughly a line from Anglesey to The Wash. Drier conditions followed into southwest England and south Wales by the end of the evening. Showers gradually died down further north.

A tornado was reported in Wallasey and a waterspout in Llanddulas.

Temperatures were around normal everywhere.

EXTREMES

Highest Maximum:
19.1 Manston, Kent
Lowest Maximum:
12.6 Bingley, West Yorkshire
Lowest Minimum:
4.1 Saughall, Ayrshire
Lowest Grass Minimum:
1.0 Aboyne, Aberdeenshire
Most Rain:
36.2 Pembrey Sands, Dyfed
Most Sun:
8.4 Tiree, Argyll (In Strathclyde Region)

Crown Copyright 1999, All Rights Reserved

Sunday 26 September 1999

DAILY CLIMATE DATA

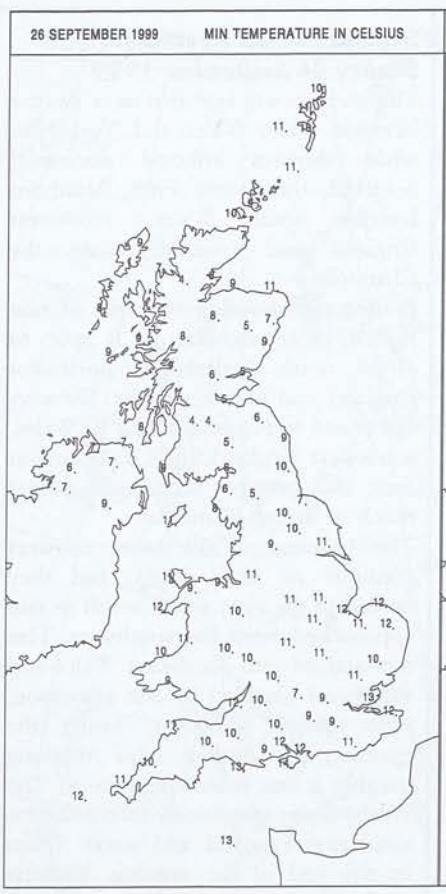

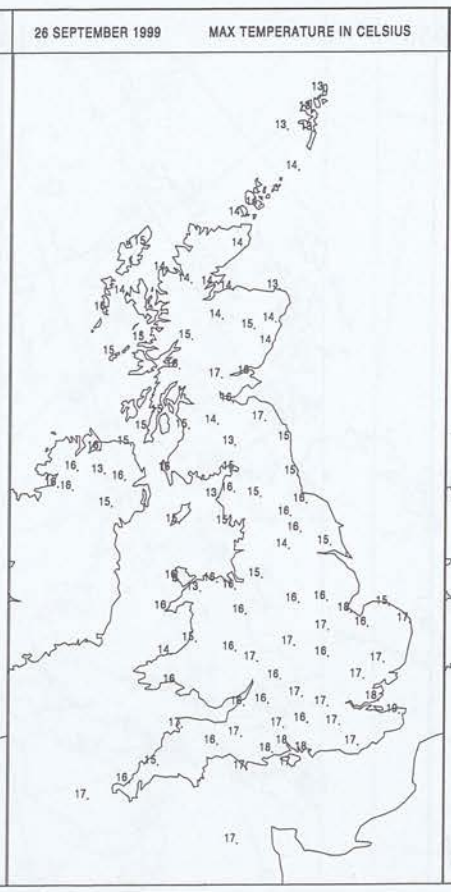

DAILY WEATHER SUMMARY

Crown Copyright 1999, All Rights Reserved

DAILY WEATHER SUMMARY

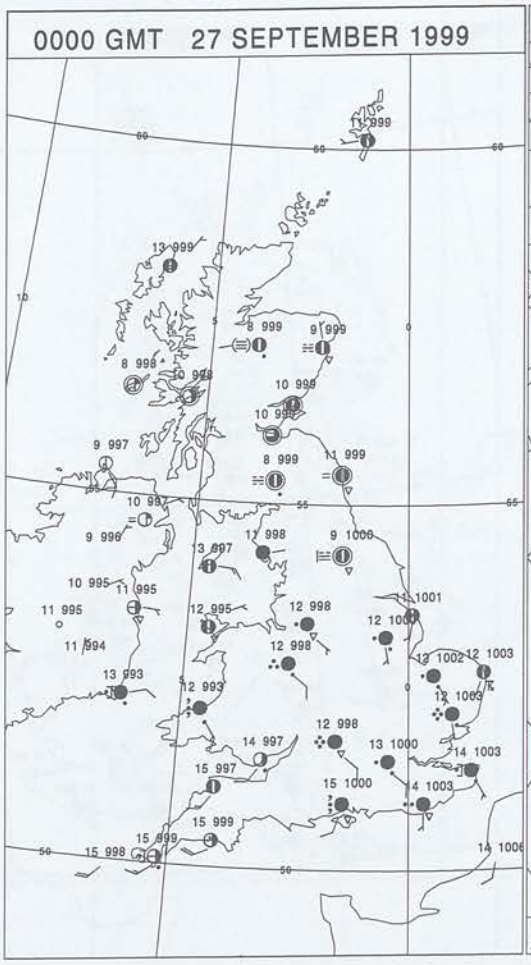

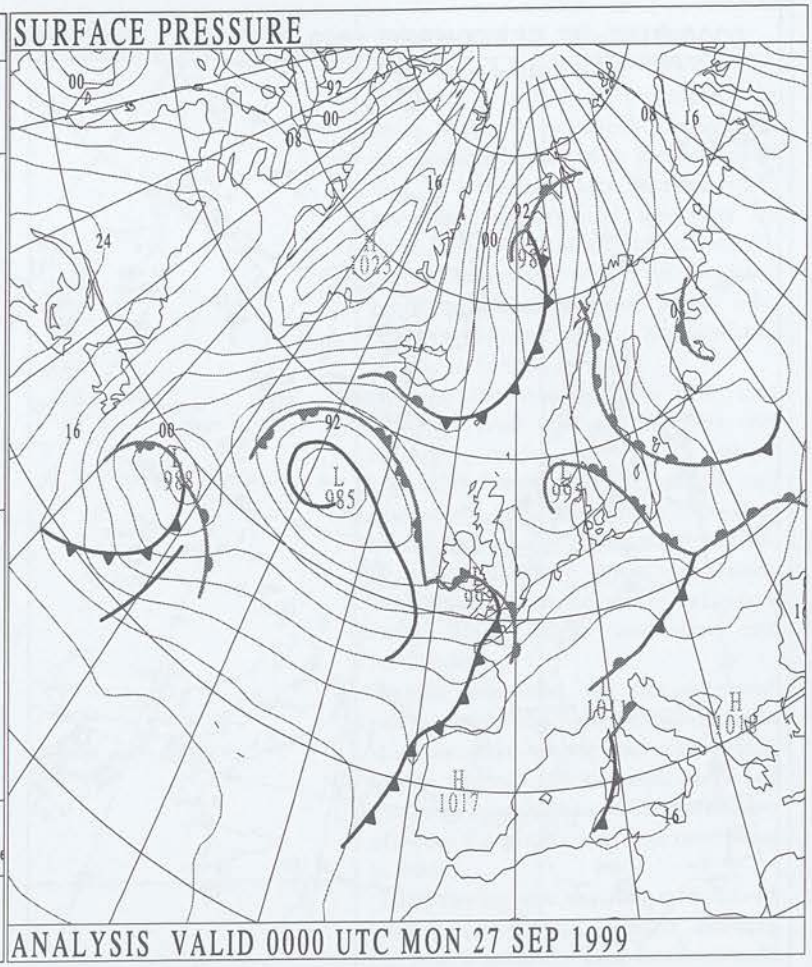

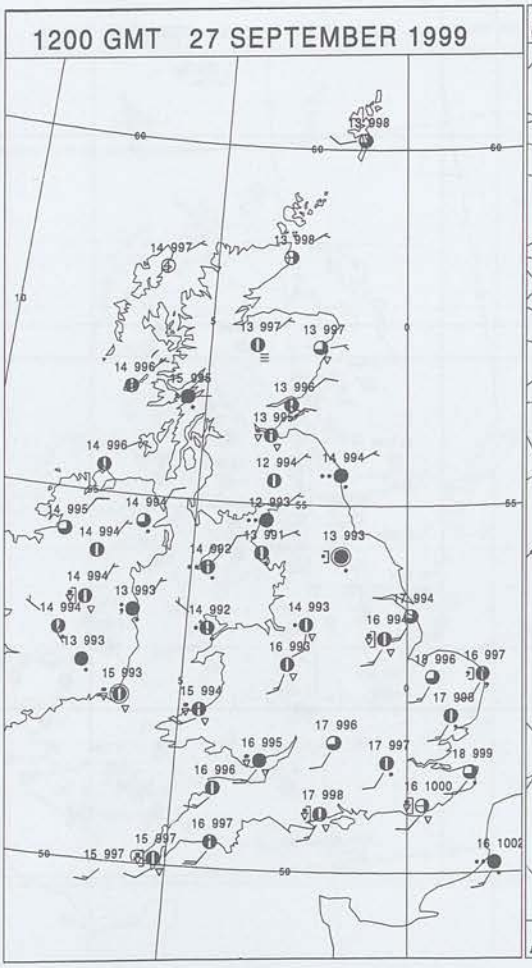

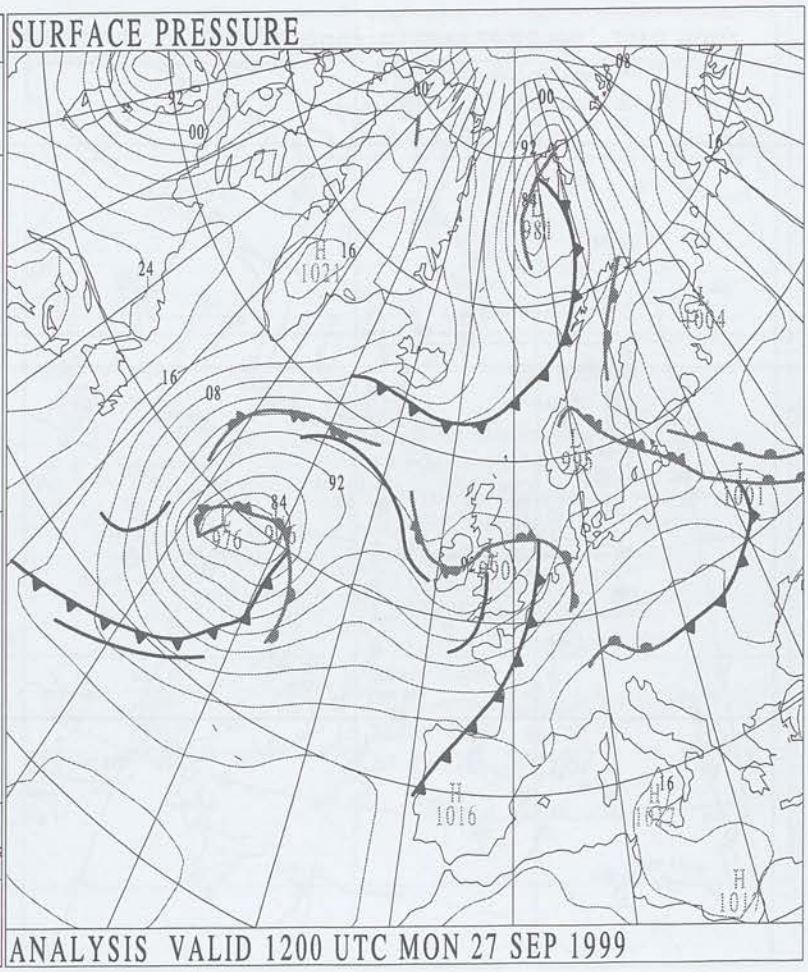

Crown Copyright 1999, All Rights Reserved

SURFACE REPORTS

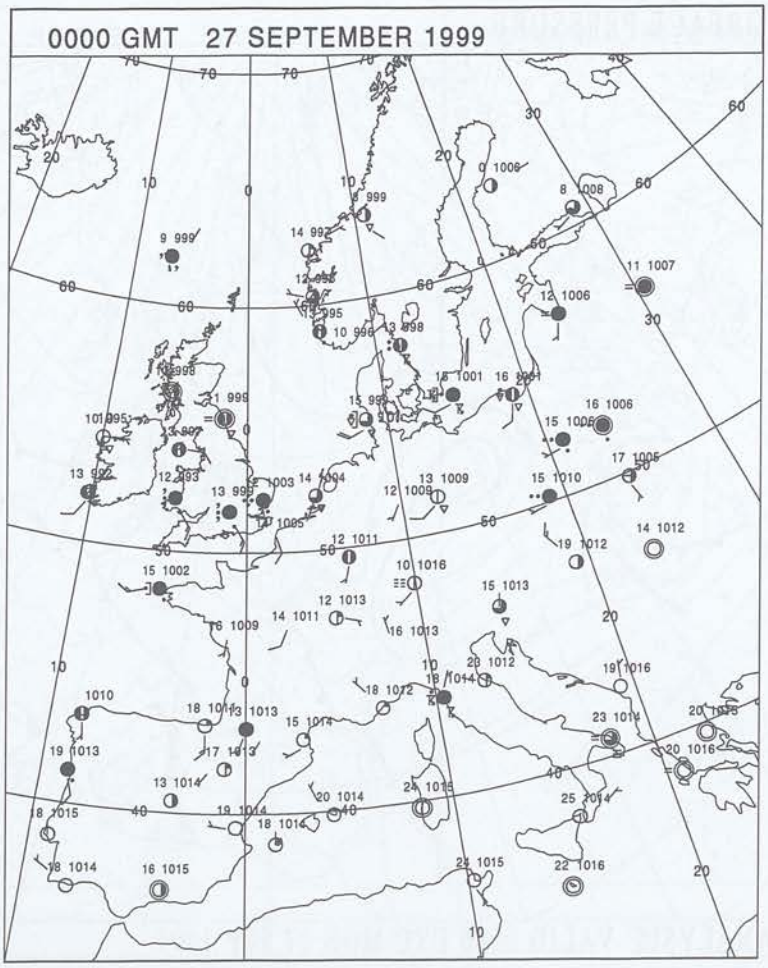

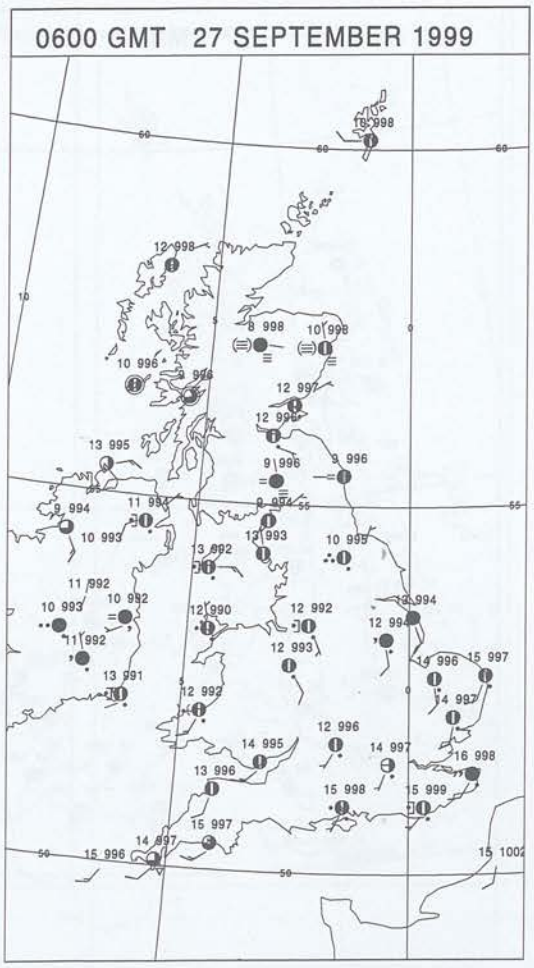

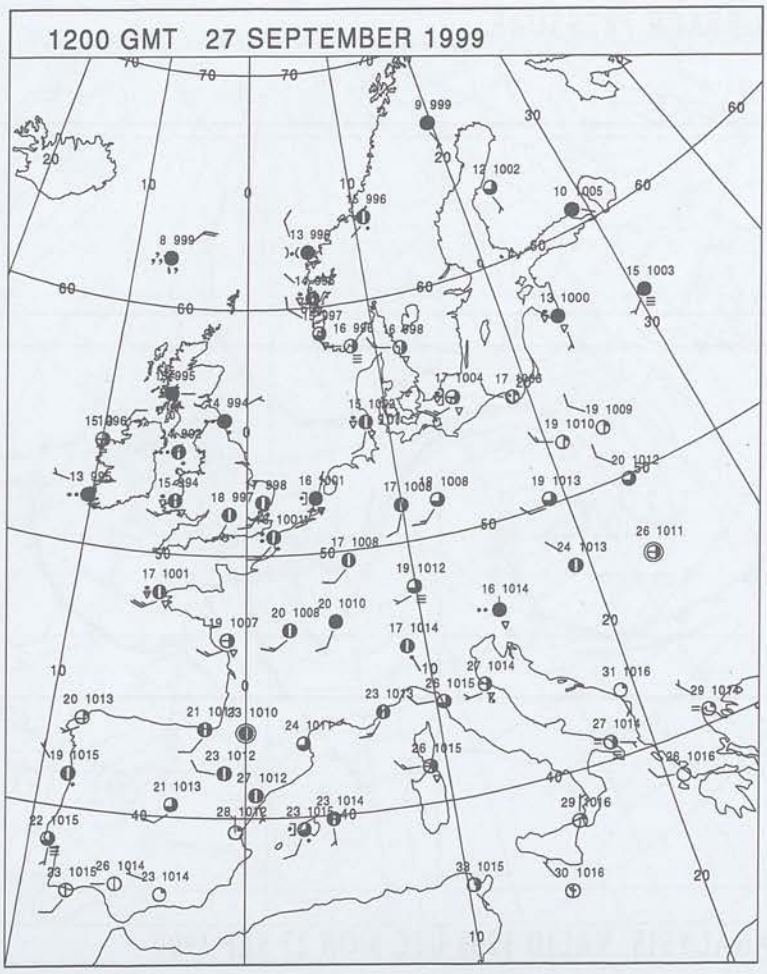

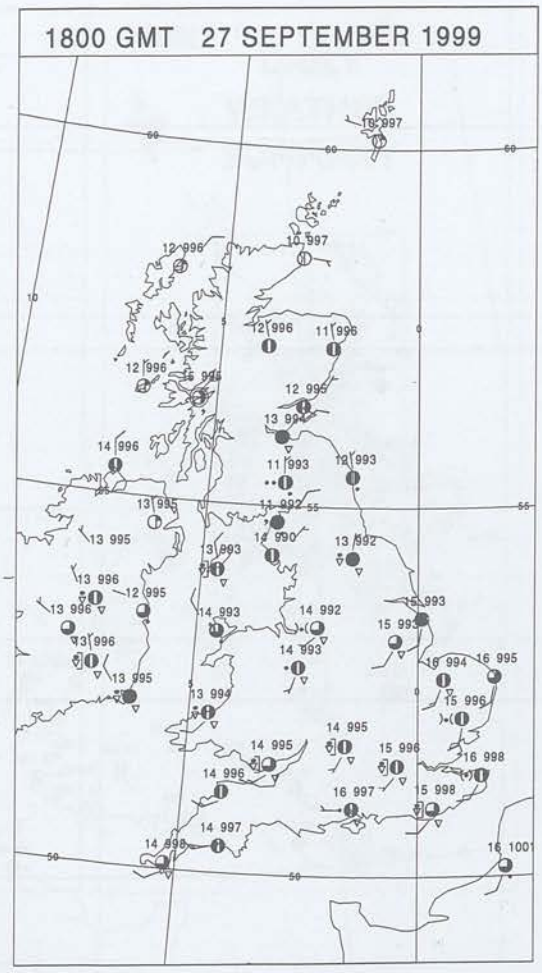

Crown Copyright 1999, All Rights Reserved

SIGNIFICANT WEATHER

Summary of UK weather for Monday 27 September 1999

An area of locally heavy rain, lying from Wales to southeast England at first, gradually moved to the north and east as it became less intense, to lie between Anglesey and Yorkshire by dawn. Showers broke out across the rest of Wales and southwest England, while east Kent still had some rain. Showers affected parts of Scotland and Northern Ireland as well.

During the morning the rain area slowly moved into the Borders and Cumbria, while showers or longer periods of rain affected central and northeast Scotland. Showers, over Wales and southwest England at first, became widespread throughout much of England by midday, the exception being East Anglia and the east Midlands.

In the afternoon the rain migrated north across southern Scotland, while showers were widespread and locally heavy with thunder across most of England and Wales. Showers also affected the Grampians and northwest Scotland.

The evening saw the rain in Scotland largely peter out, while showers elsewhere gradually died back towards the western and southern coasts of England and Wales.

Temperatures ranged from rather cold around The Borders to normal in most other parts.

EXTREMES

Highest Maximum:
19.1 Marham, Norfolk
Lowest Maximum:
11.7 Eskdalemuir, Dumfriesshire
Lowest Minimum:
4.4 Castlederg, Tyrone
Lowest Grass Minimum:
1.0 Carmoney, Londonderry
Most Rain:
17.8 Leeming, North Yorkshire
Most Sun:
8.6 Fair Isle, Shetland

Crown Copyright 1999, All Rights Reserved

Monday 27 September 1999

DAILY CLIMATE DATA

27 SEPTEMBER 1999 MIN TEMPERATURE IN CELSIUS

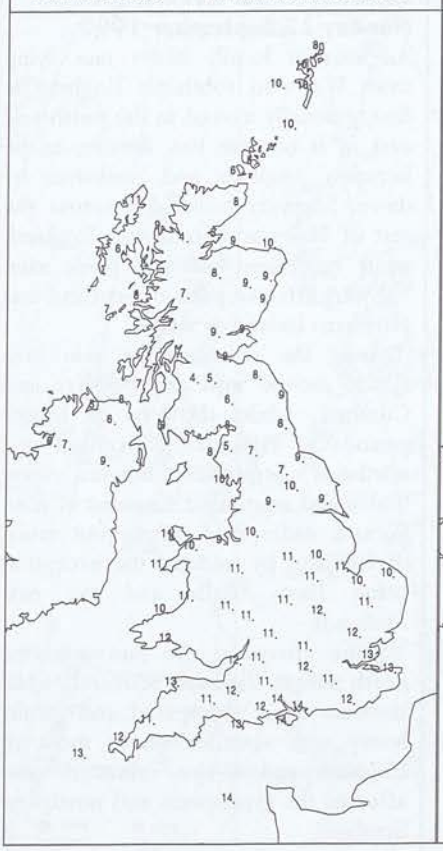

27 SEPTEMBER 1999 MAX TEMPERATURE IN CELSIUS

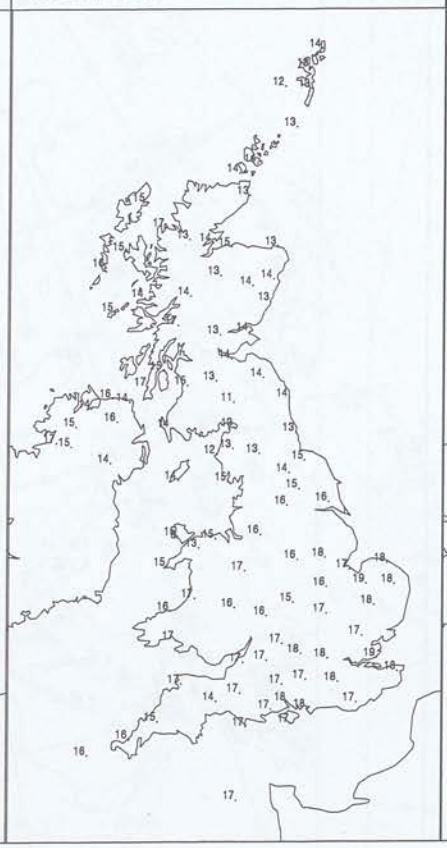

27 SEPTEMBER 1999 SUNSHINE HOURS

27 SEPTEMBER 1999 RAINFALL NIGHT-TIME MM

X = TRACE

27 SEPTEMBER 1999 RAINFALL DAY-TIME MM

X = TRACE

DAILY WEATHER SUMMARY

Crown Copyright 1999, All Rights Reserved

DAILY WEATHER SUMMARY

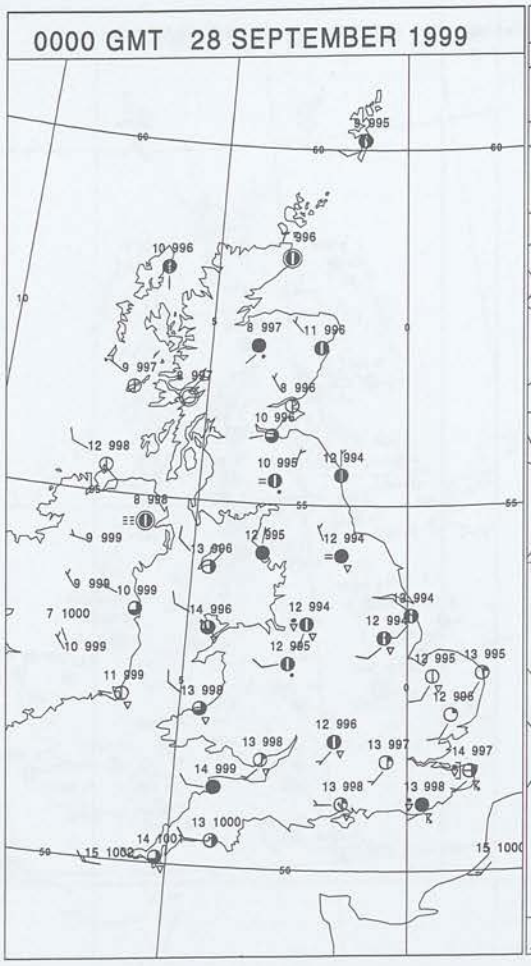

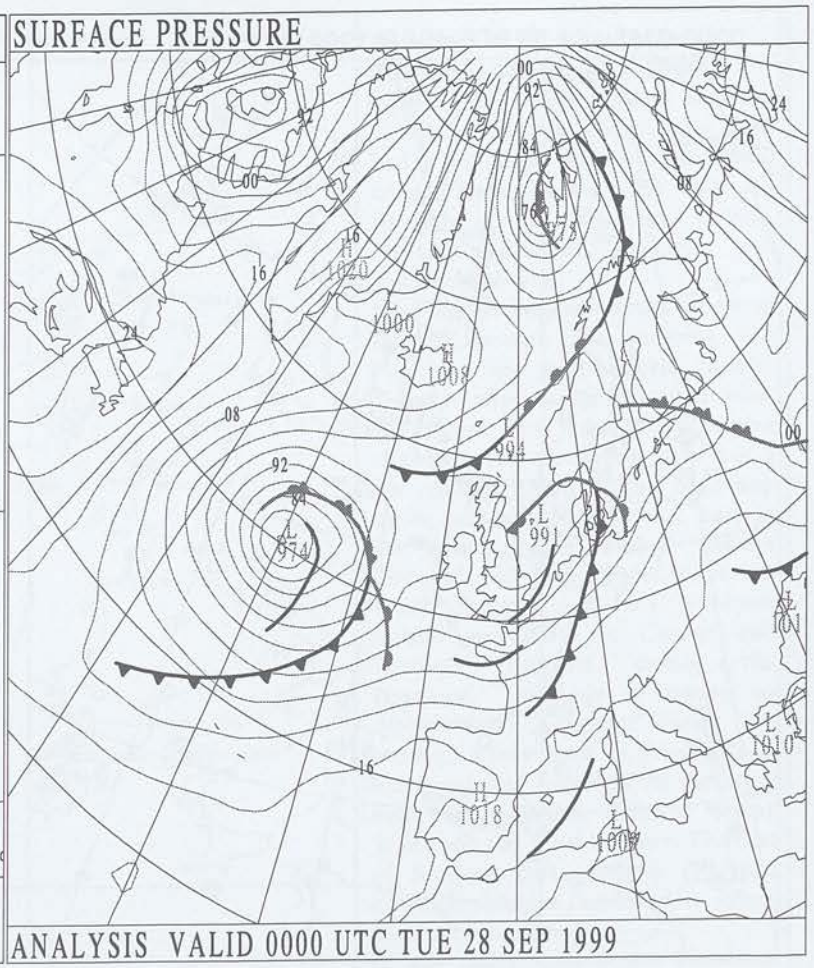

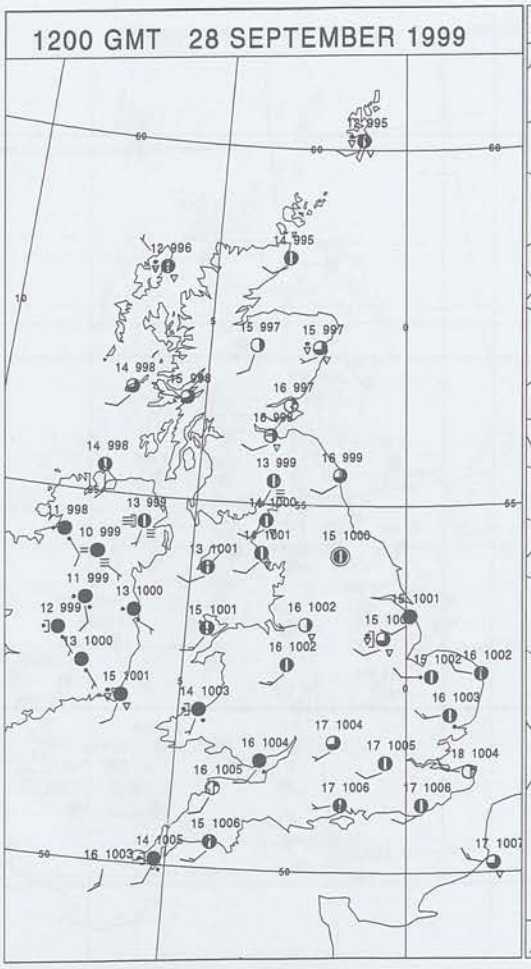

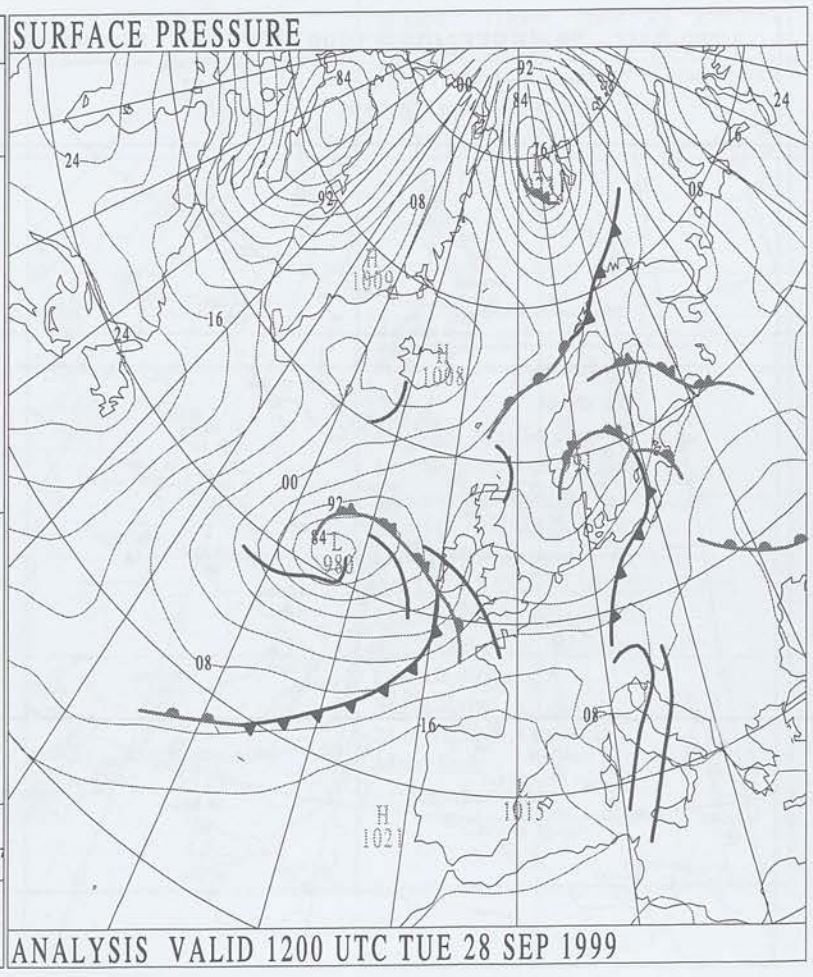

Crown Copyright 1999, All Rights Reserved

SURFACE REPORTS

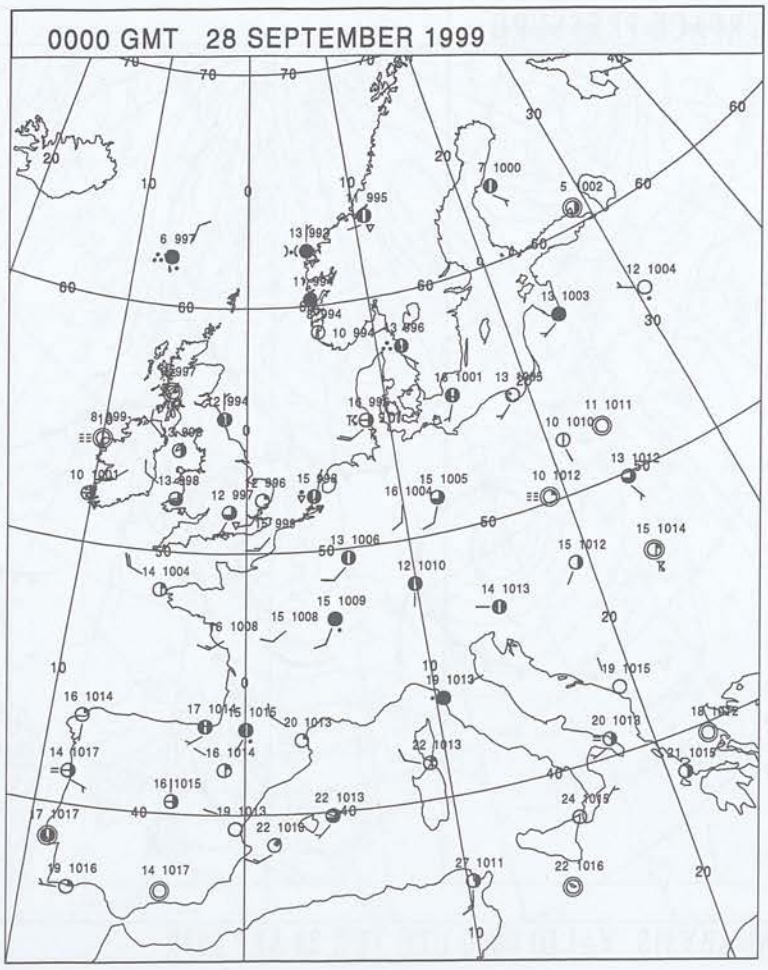

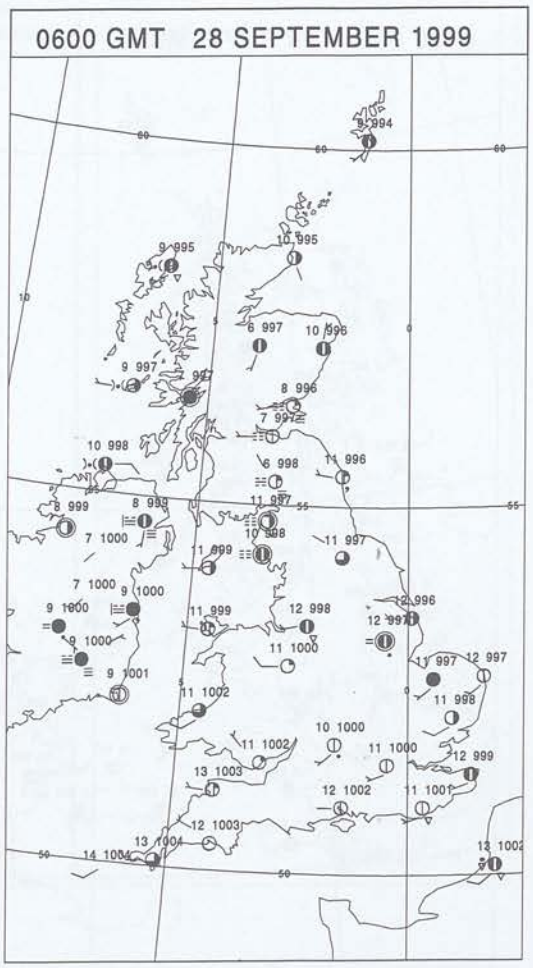

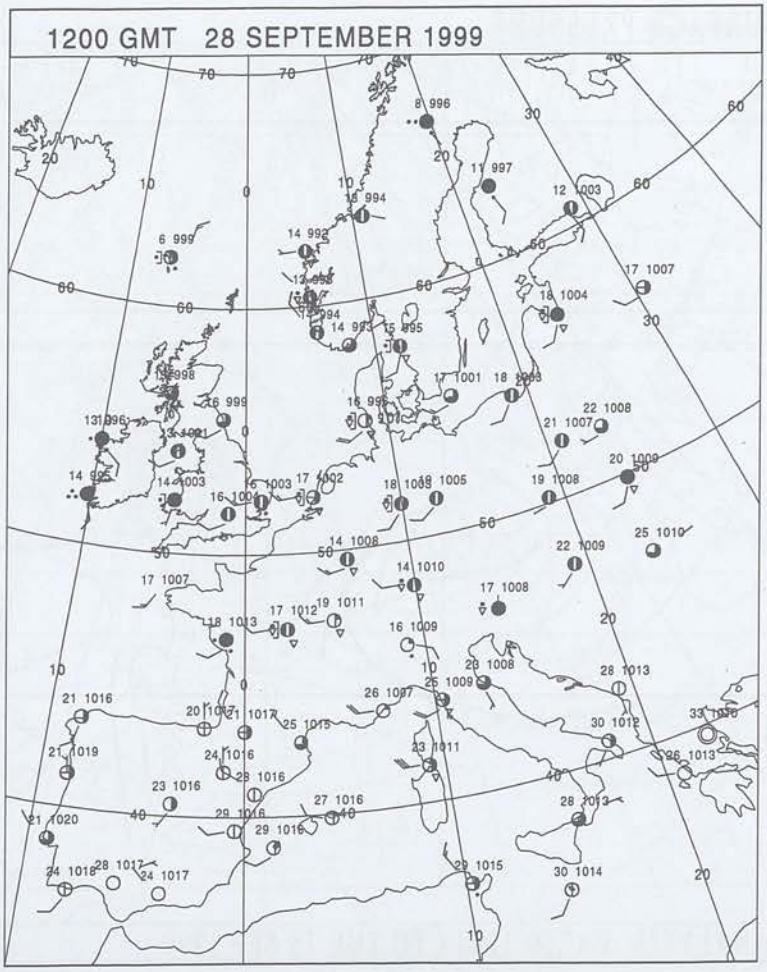

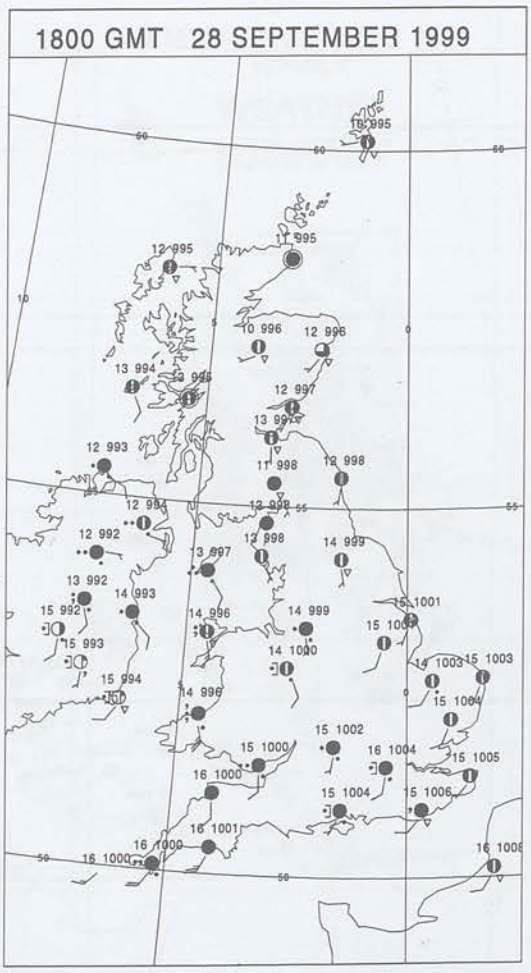

Crown Copyright 1999, All Rights Reserved

SIGNIFICANT WEATHER

Summary of UK weather for Tuesday 28 September 1999

Apart from a few isolated showers, mainly around the coast, most parts had a dry night with variable cloud cover. Some patchy mist and fog formed across Northern Ireland, northern England, central and southern Scotland.

Mist patches lingered across Northern Ireland through the morning but elsewhere the mist quickly cleared. Showers affected the northern Isles, and there was the odd shower elsewhere. However most parts had a dry morning with bright or sunny spells, particularly in the east. Late in the morning rain reached western Cornwall, and spread across Wales, the West Country, and into Northern Ireland and parts of Central and Southern England during the afternoon. The rain continued to spread north and east during the evening, across most of England and into southwest Scotland. At the same time, drier weather followed across Wales and the West Country. The rest of Scotland had a largely dry day, although showers continued to affect the northern Isles.

It was rather cold across Northern Ireland. Across parts of Eastern Scotland and northeast England it was rather warm. Elsewhere temperatures were close to normal.

EXTREMES

Highest Maximum:
19.1 Shoeburyness, Essex
Lowest Maximum:
11.4 Isle Of Portland, Dorset
Lowest Minimum:
1.8 Tulloch Bridge, Inverness-Shire
Lowest Grass Minimum:
-0.7 Turnhouse, Midlothian (In Lothian Region)
Most Rain:
23.8 Aspatria, Cumbria
Most Sun:
7.0 Leuchars, Fife

Crown Copyright 1999, All Rights Reserved

Tuesday 28 September 1999

DAILY CLIMATE DATA

28 SEPTEMBER 1999 MIN TEMPERATURE IN CELSIUS

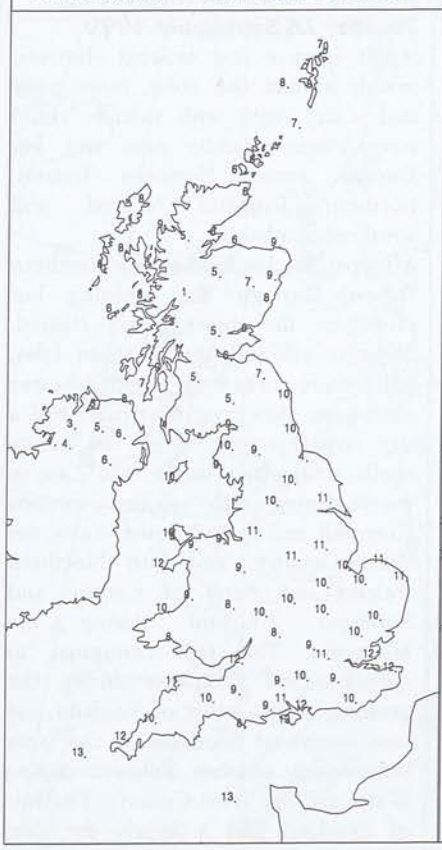

28 SEPTEMBER 1999 MAX TEMPERATURE IN CELSIUS

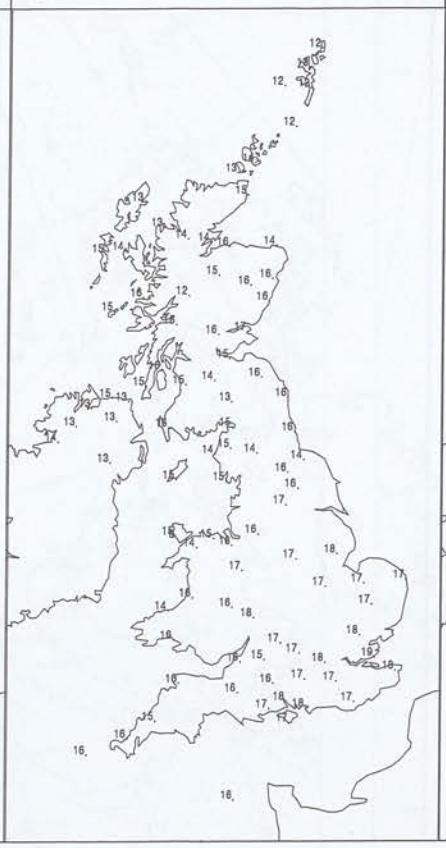

28 SEPTEMBER 1999 SUNSHINE HOURS

28 SEPTEMBER 1999 RAINFALL NIGHT-TIME MM

X = TRACE

28 SEPTEMBER 1999 RAINFALL DAY-TIME MM

X = TRACE

DAILY WEATHER SUMMARY

Crown Copyright 1999, All Rights Reserved

DAILY WEATHER SUMMARY

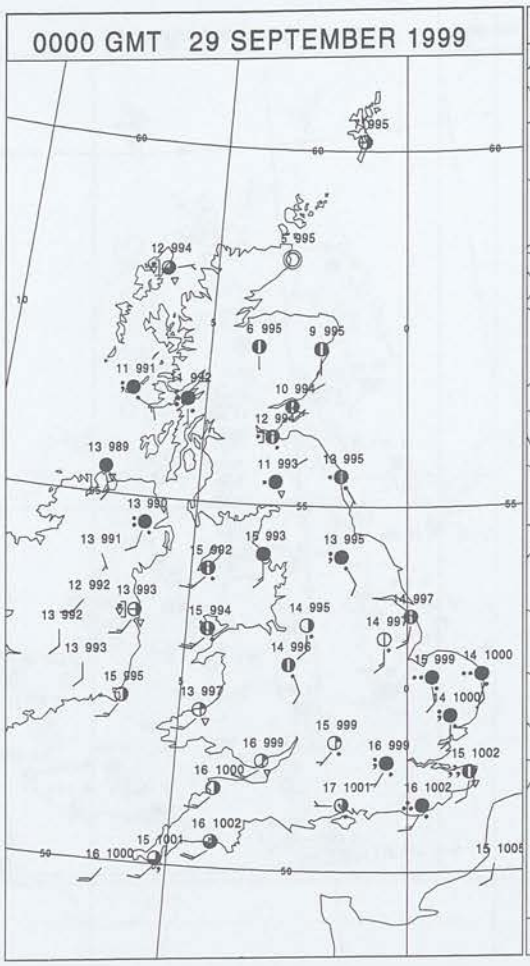

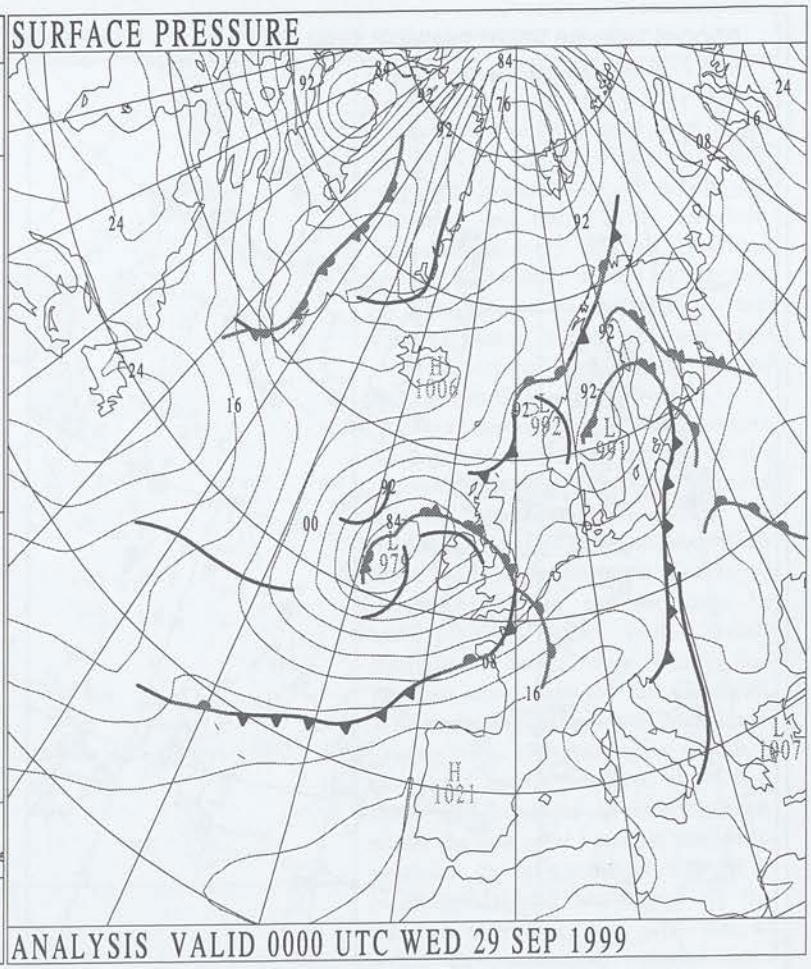

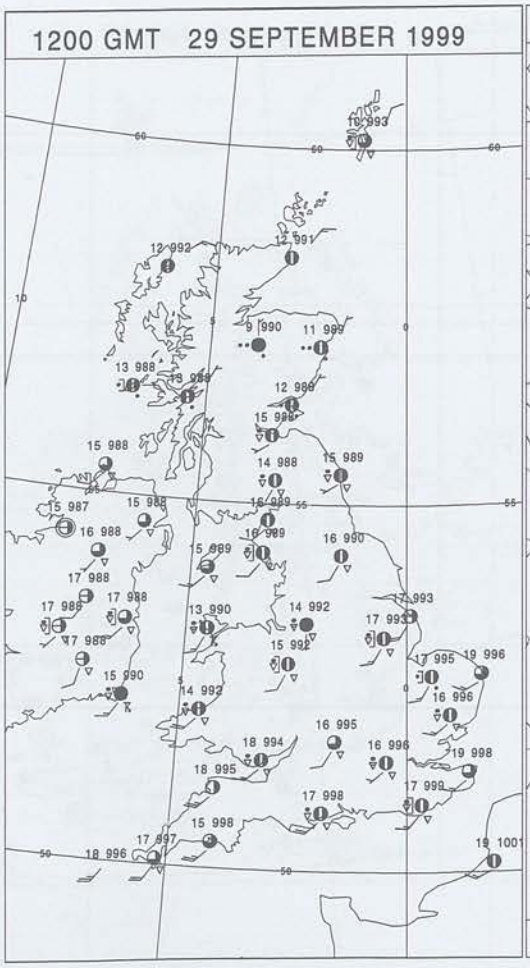

Crown Copyright 1999, All Rights Reserved

SURFACE REPORTS

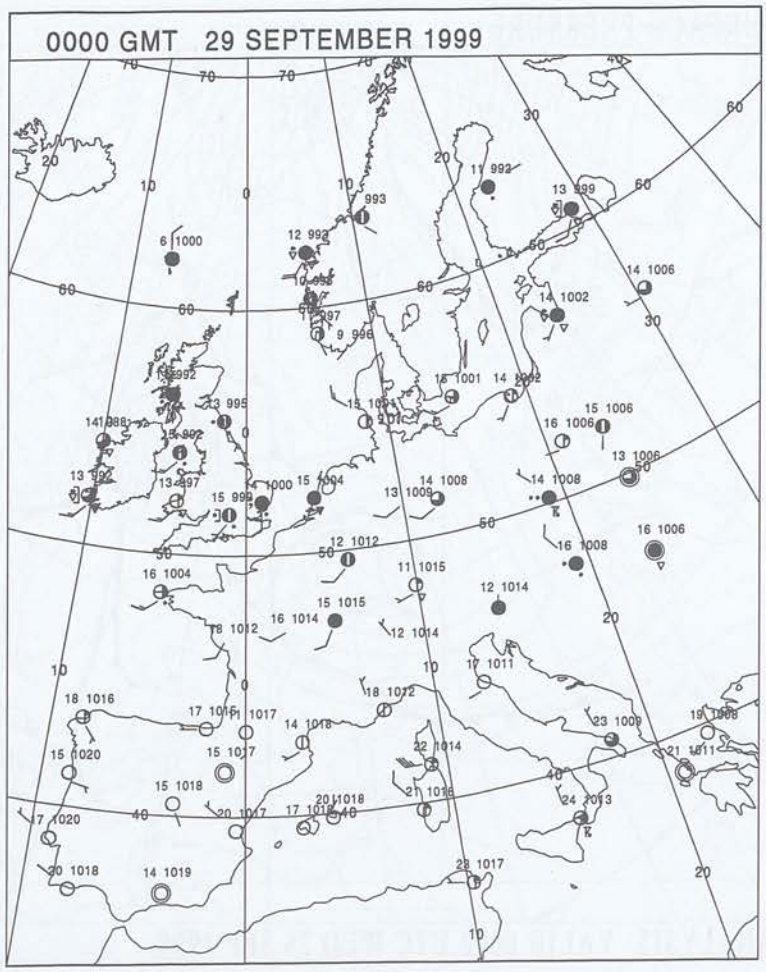

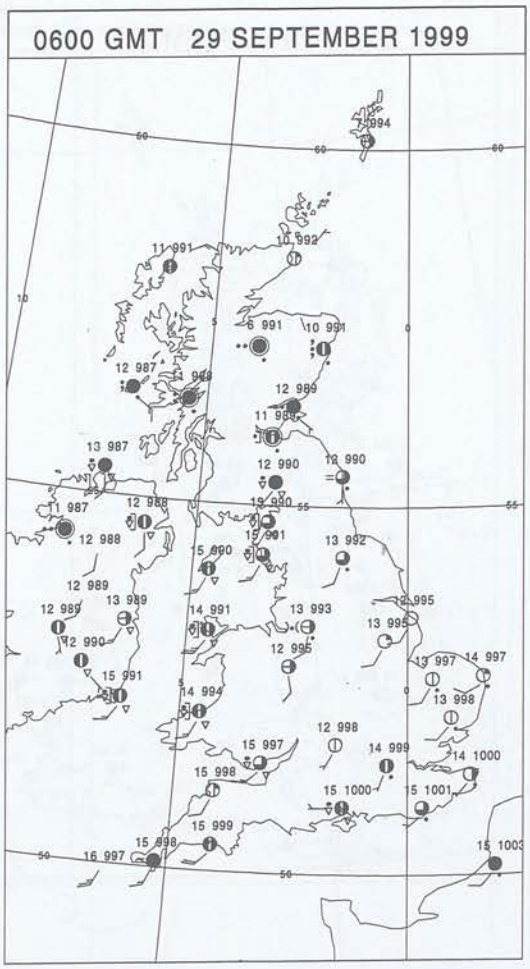

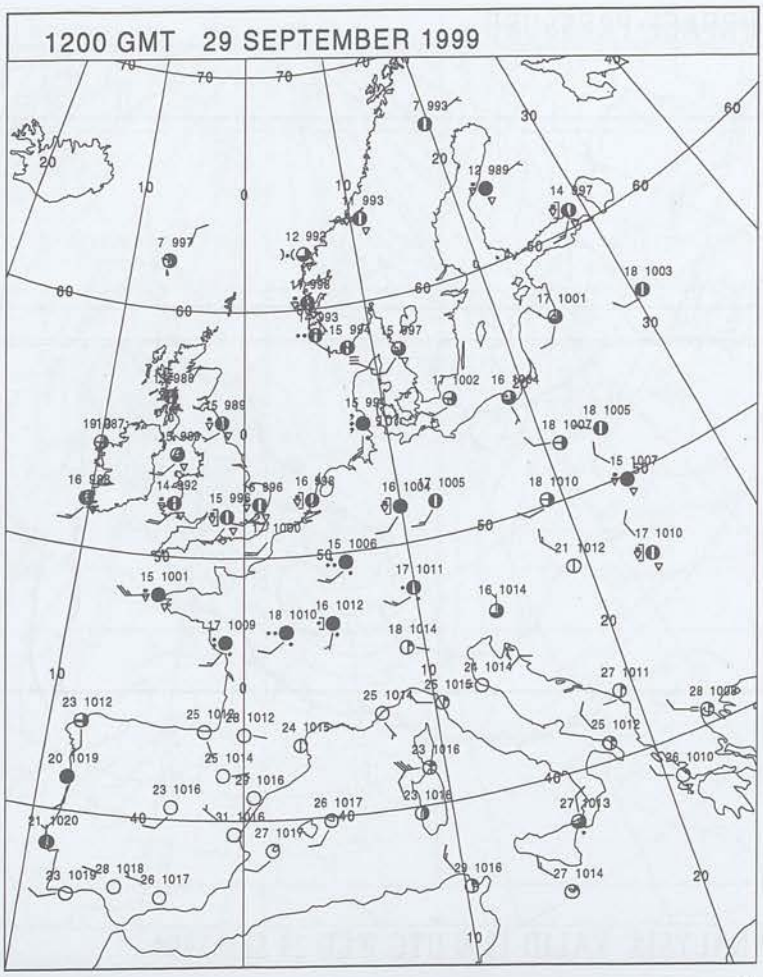

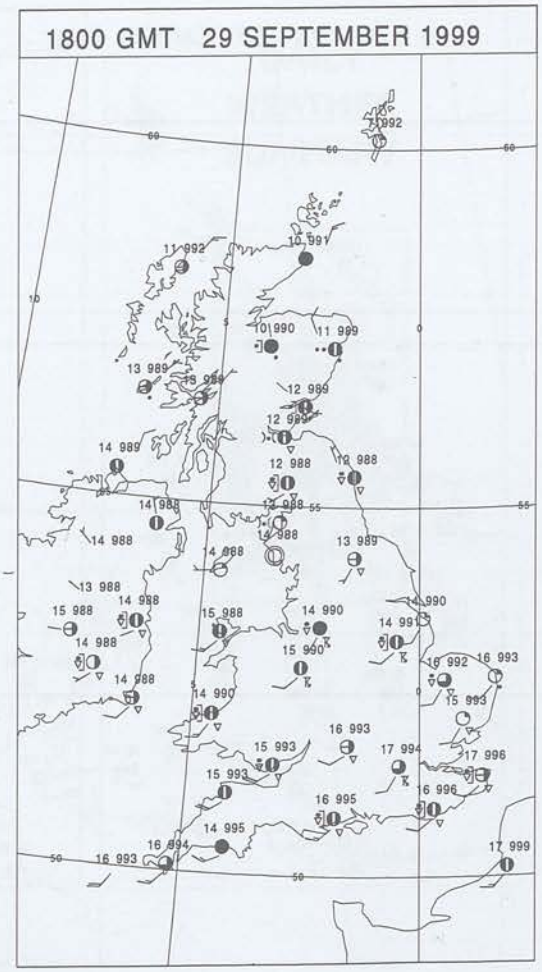

Crown Copyright 1999, All Rights Reserved

SIGNIFICANT WEATHER

Summary of UK weather for Wednesday 29 September 1999

The outbreaks of rain across eastern England last night cleared away to the east before dawn, whilst rain over northern England edged north into southern, and then central, Scotland. Scattered showers affected Northern Ireland. Elsewhere it was mainly dry. By dawn, showers or outbreaks of rain were affecting many northern and western parts of the UK, but central and eastern England was dry.

The rain across central and northern Scotland persisted for much of the morning. Showers in western parts of the UK drifted inland during the morning on the brisk southwesterly wind, and some showers developed overland later in the morning; by midday they were fairly widely distributed. Some were heavy and thunder was reported in Cornwall, Wiltshire, Hampshire and Middlesex. During the afternoon, the showers continued across much of the UK - there was thunder in Lincolnshire- whilst the rain over Scotland tended to peter out. By the evening, it was dry in Northern Ireland and many of the showers elsewhere had died out as well. By midnight, there were moderate showers/rain over Wales, southern parts of northern England and near coasts in the south and southwest of England.

Temperatures were below average in the wetter parts of Scotland, but elsewhere they were near or a little above the seasonal average.

EXTREMES

Highest Maximum:
19.5 Jersey Airport, Jersey
Lowest Maximum:
8.8 Fair Isle, Shetland
Lowest Minimum:
3.7 Loch Glascarnoch, Ross & Cromarty
Lowest Grass Minimum:
-0.5 Wick Airport, Caithness
Most Rain:
37.0 Capel Curig, Gwynnedd
Most Sun:
8.9 Hemsby, Norfolk

Crown Copyright 1999, All Rights Reserved

Wednesday 29 September 1999

DAILY CLIMATE DATA

29 SEPTEMBER 1999 MIN TEMPERATURE IN CELSIUS

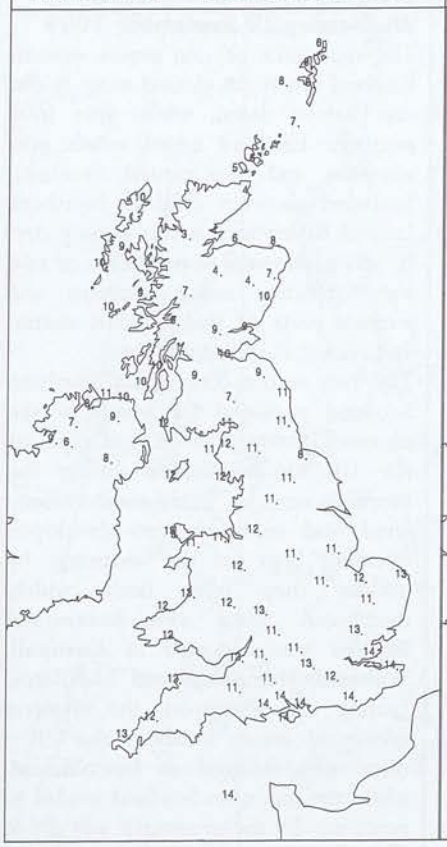

29 SEPTEMBER 1999 MAX TEMPERATURE IN CELSIUS

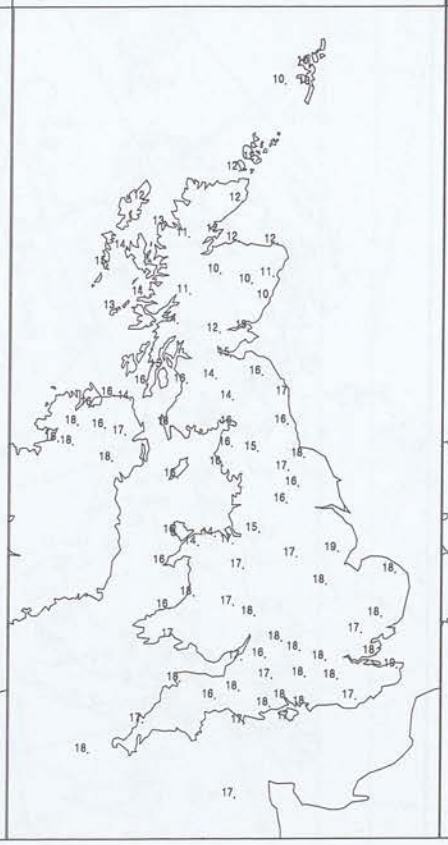

29 SEPTEMBER 1999 SUNSHINE HOURS

29 SEPTEMBER 1999 RAINFALL NIGHT-TIME MM

X = TRACE

29 SEPTEMBER 1999 RAINFALL DAY-TIME MM

X = TRACE

DAILY WEATHER SUMMARY

Crown Copyright 1999, All Rights Reserved

DAILY WEATHER SUMMARY

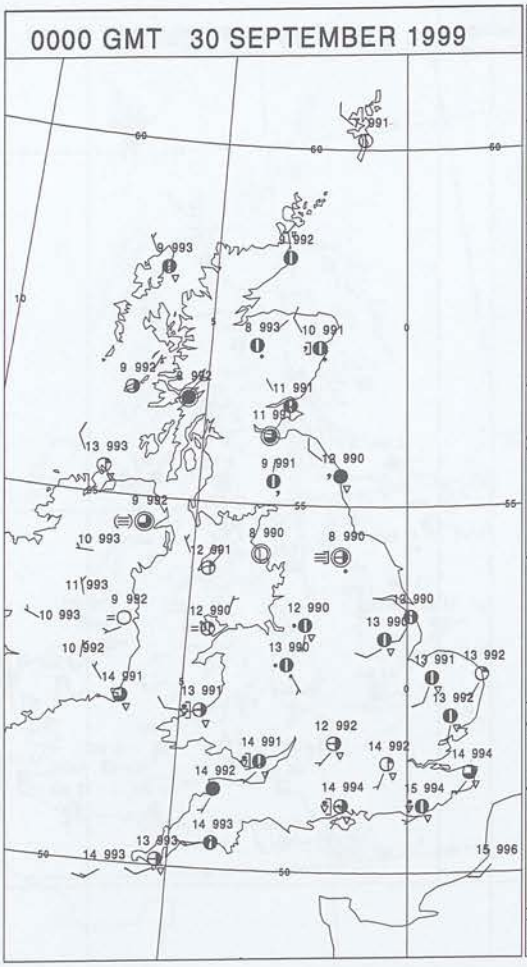



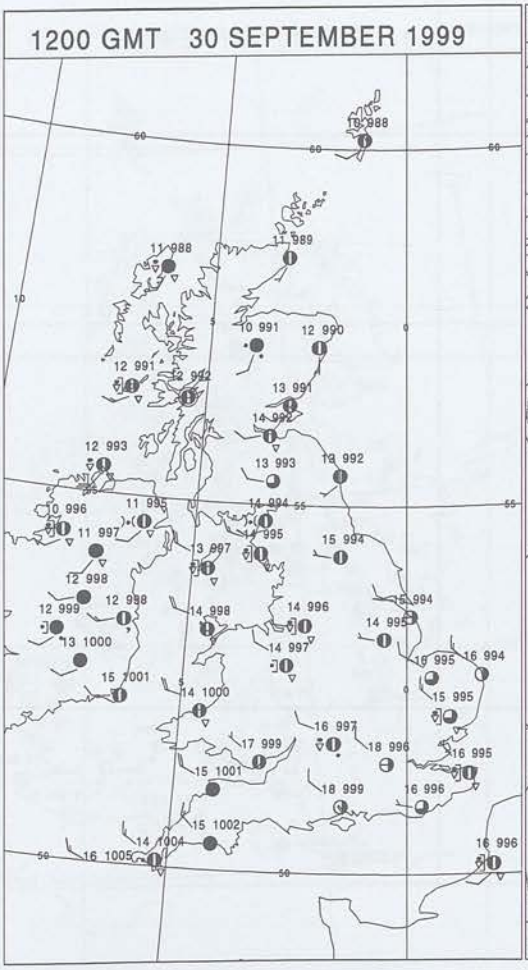

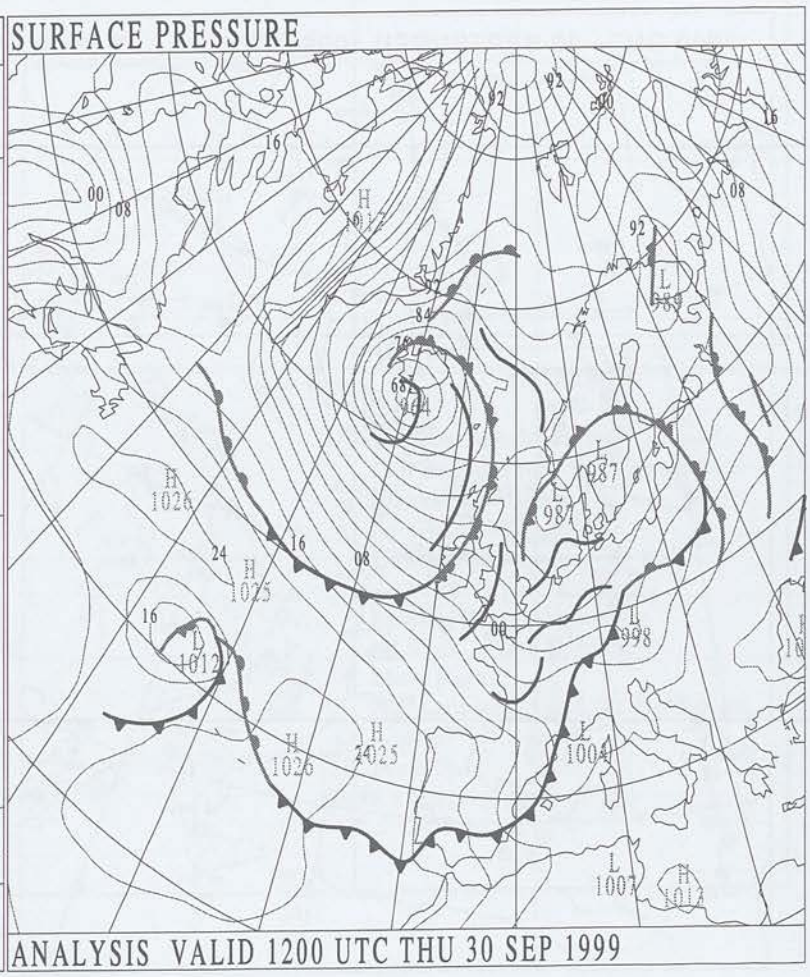

Crown Copyright 1999, All Rights Reserved

SURFACE REPORTS

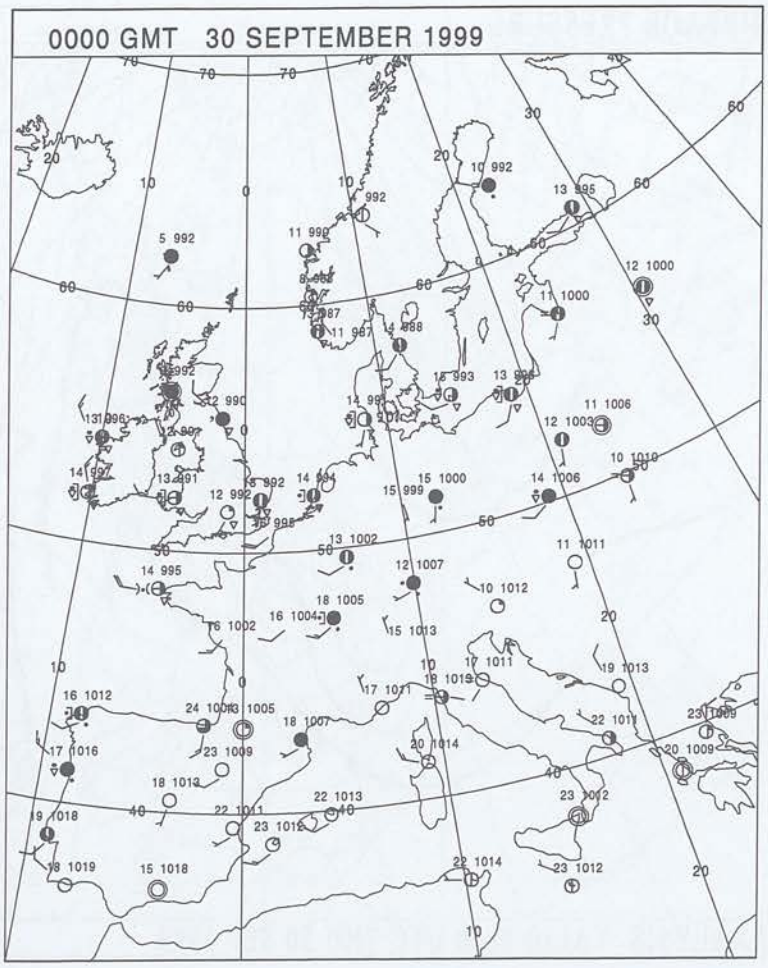

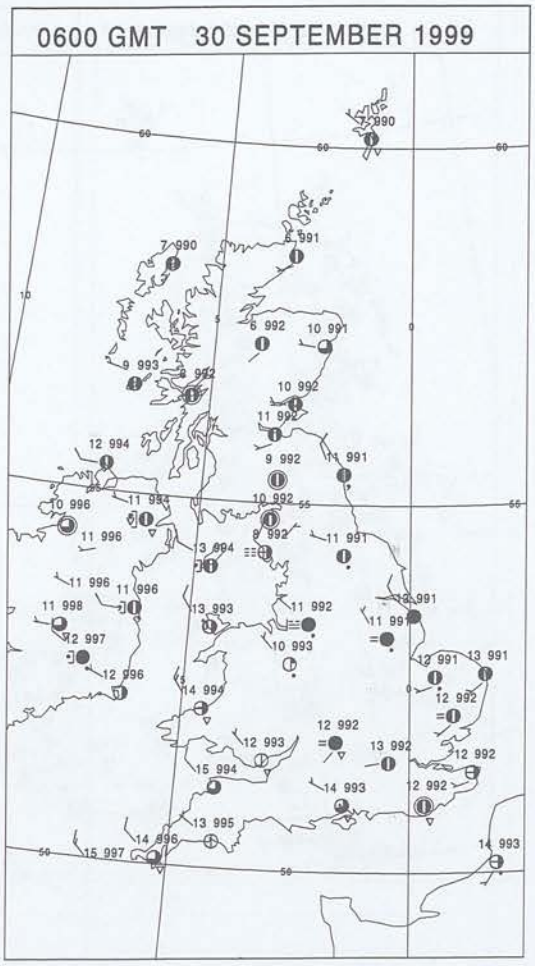

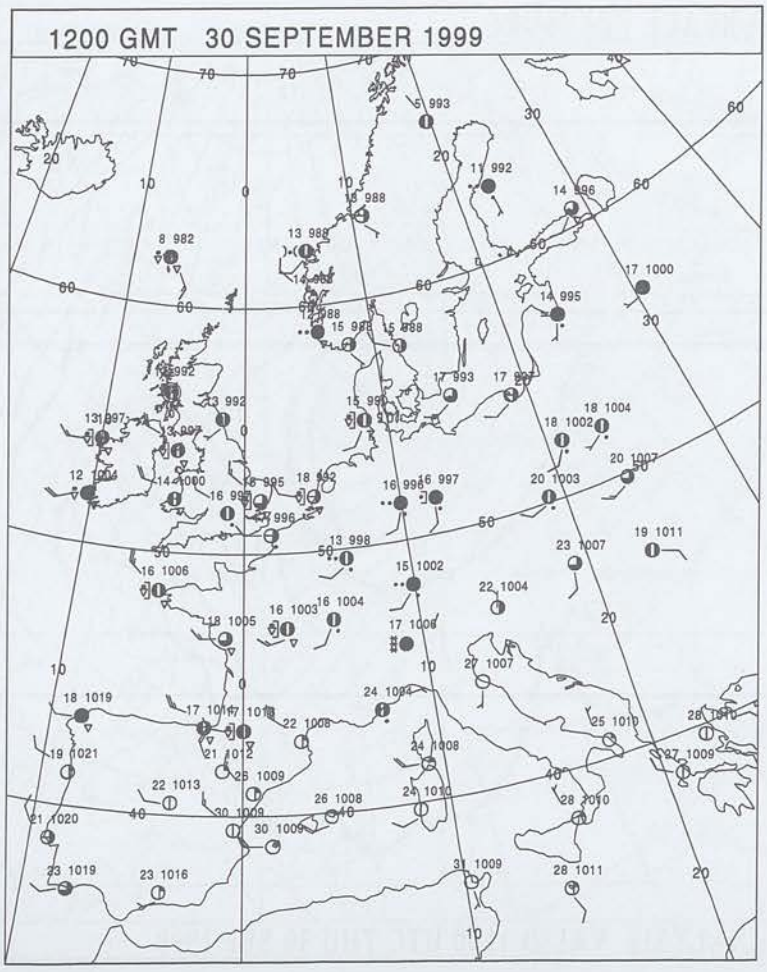

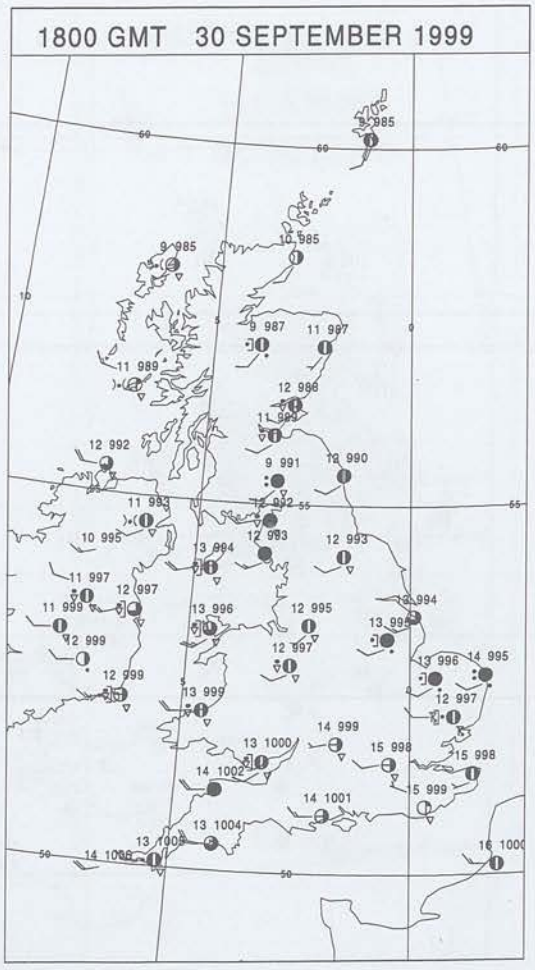

Crown Copyright 1999, All Rights Reserved

SIGNIFICANT WEATHER

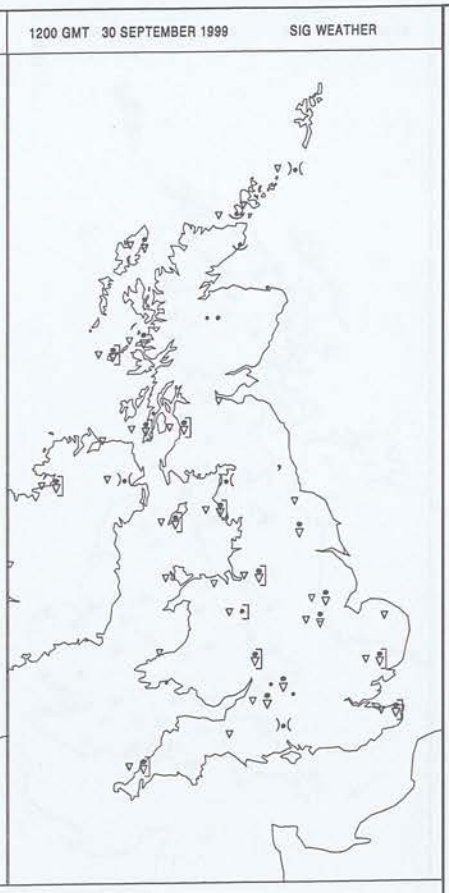

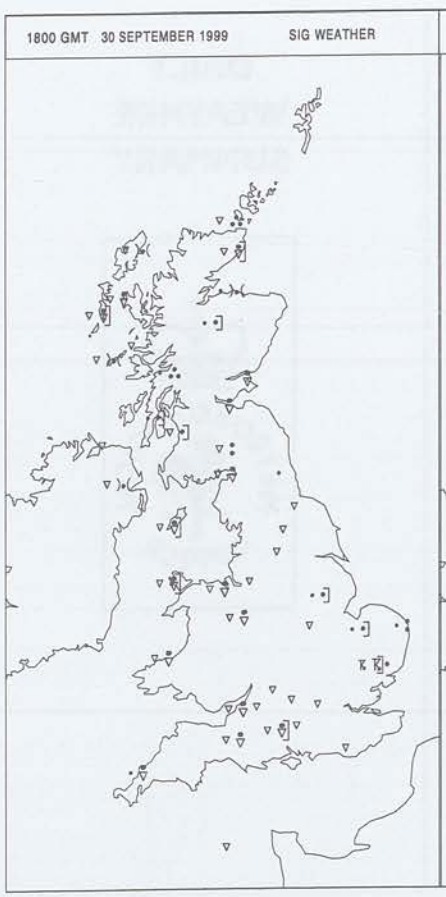

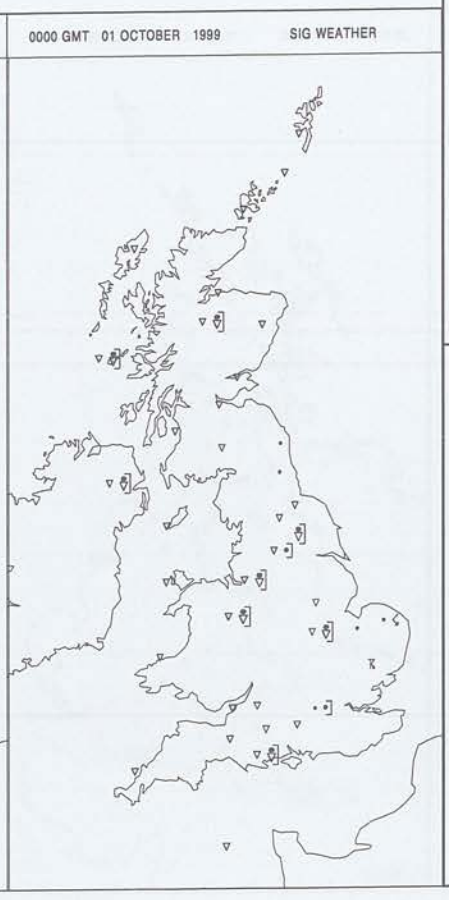

Summary of UK weather for Thursday 30 September 1999

Overnight, there was a scattering of showers, chiefly across the Midlands and southern England. The showers had largely died away by the end of the night. Remaining areas had a dry night.

Showers over the far northwest of Scotland extended across western and central Scotland during the morning, and remaining areas through the afternoon. Some of the showers were heavy, especially in the west, but also over southern parts later in the day.

Northern Ireland, after a dry start, also had a showery day.

Much of England and Wales had a dry start to the day. Showers developed over Wales and the Midlands during the morning, and edged into parts of East Anglia and northeast England later in the day. The showers across East Anglia were locally heavy with thunder reported in Suffolk during the early evening. The rest of England, apart from a few scattered light showers, was largely dry and bright. Further showers pushed across Wales, northern England and southwest England during the evening.

It was a breezy day generally. The temperatures were mostly near normal.

EXTREMES

Highest Maximum:
19.0 Southampton W C, Hampshire
Lowest Maximum:
7.6 Glenlivet, Banffshire
Lowest Minimum:
4.0 Wick Airport, Caithness
Lowest Grass Minimum:
0.1 Wick Airport, Caithness
Most Rain:
26.2 Dalmally, Argyll (In Strathclyde Region)
Most Sun:
5.5 Hemsby, Norfolk

Crown Copyright 1999, All Rights Reserved

DAILY CLIMATE DATA

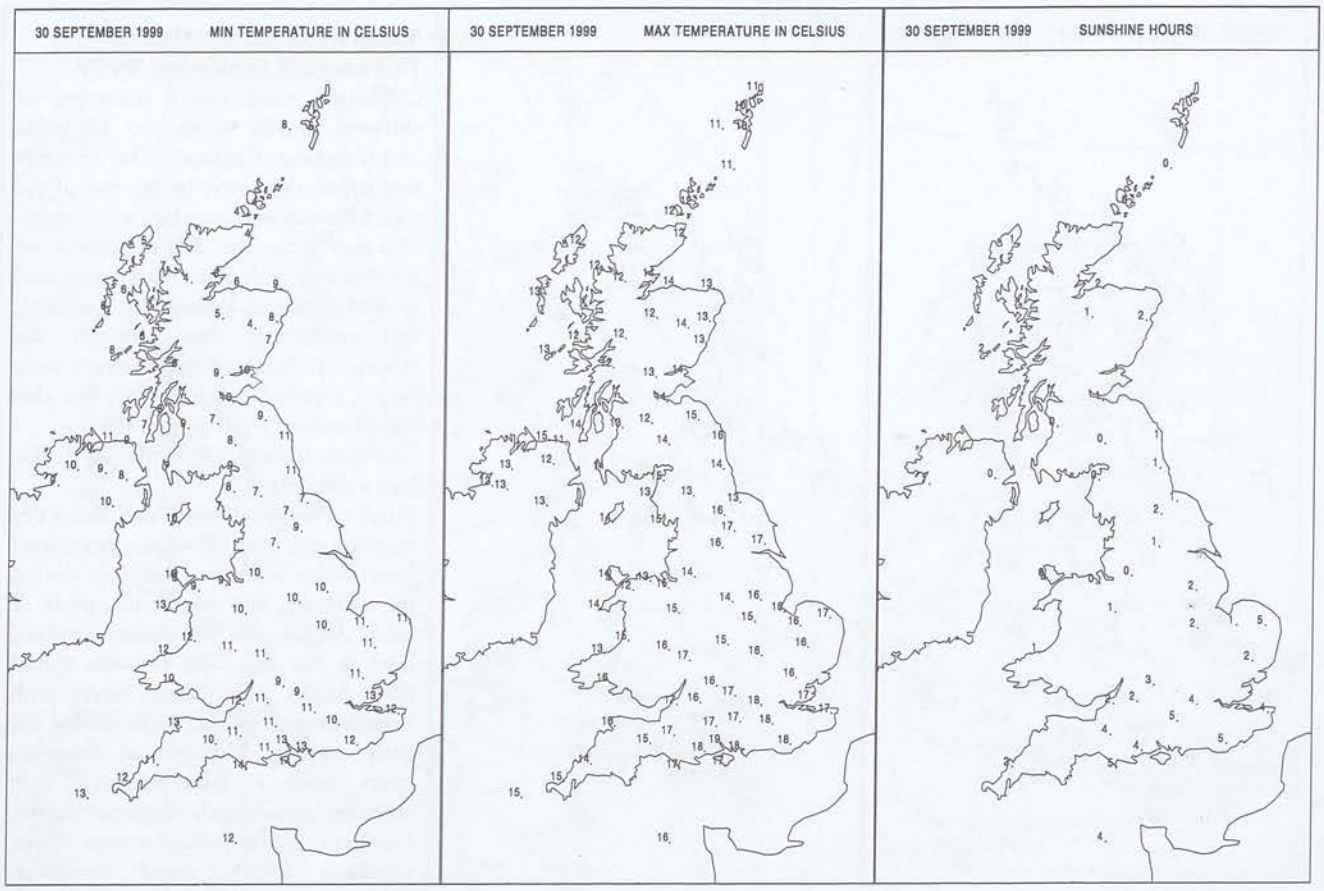

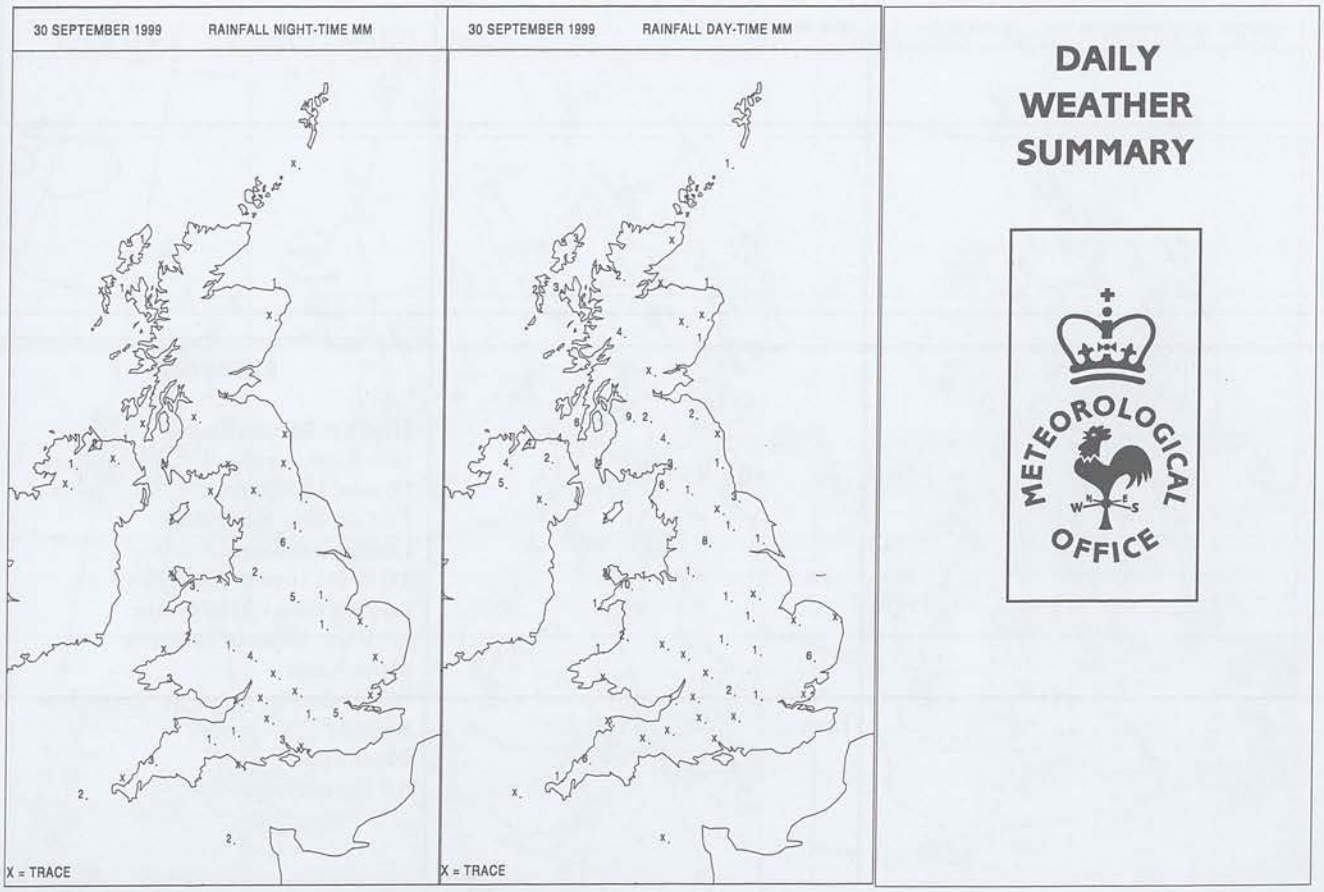

DAILY WEATHER SUMMARY

Crown Copyright 1999, All Rights Reserved

The Met.Office